GRAPHIC SCALE

200 0 100 200 400 800

(IN FEET)
1 inch = 200 ft.

NORTH

SHEET INDEX

C1.0.....COVER SHEET
C1.1.....TRAIL PLAN, PROFILE & SECTION STA 0+00-15+00
C1.2.....TRAIL PLAN PROFILE & SECTION STA 15+00-26+50 (RFTA)
C1.3.....TRAIL PLAN, PROFILE & SECTIONS STA 26+50 - END

Know what's **below.**
Call before you dig.

CALL 2~BUSINESS DAYS IN ADVANCE BEFORE YOU DIG, GRADE, OR EXCAVATE FOR THE MARKING OF UNDERGROUND MEMBER UTILITIES

SOPRIS ENGINEERING, LLC.
CIVIL CONSULTANTS
502 MAIN STREET
CARBONDALE, CO 81623
(970) 704-0311
FAX: (970)-704-0313

SOPRIS ENG STAMP

DESIGNED BY	CHC	09-25-18
DRAWN BY	CHC	09-25-18
CHECKED BY		
DATE:		09-25-18
JOB NO.	18041	

SAFE TRAIL - IRON BRIDGE TO EAST BANK SCHOOL
GARFIELD COUNTY, COLORADO

TRAIL LAYOUT FOR GRANT

REGIONAL STAMP

DATE	REVISION
00/00/00	XXX

TITLE
OVERALL LAYOUT

DRAWING NO.
C-1.0

G:\2018\18041\Civil\Civil DWGS\18041-01.DWG - Sep 25, 2018 - 7:54am

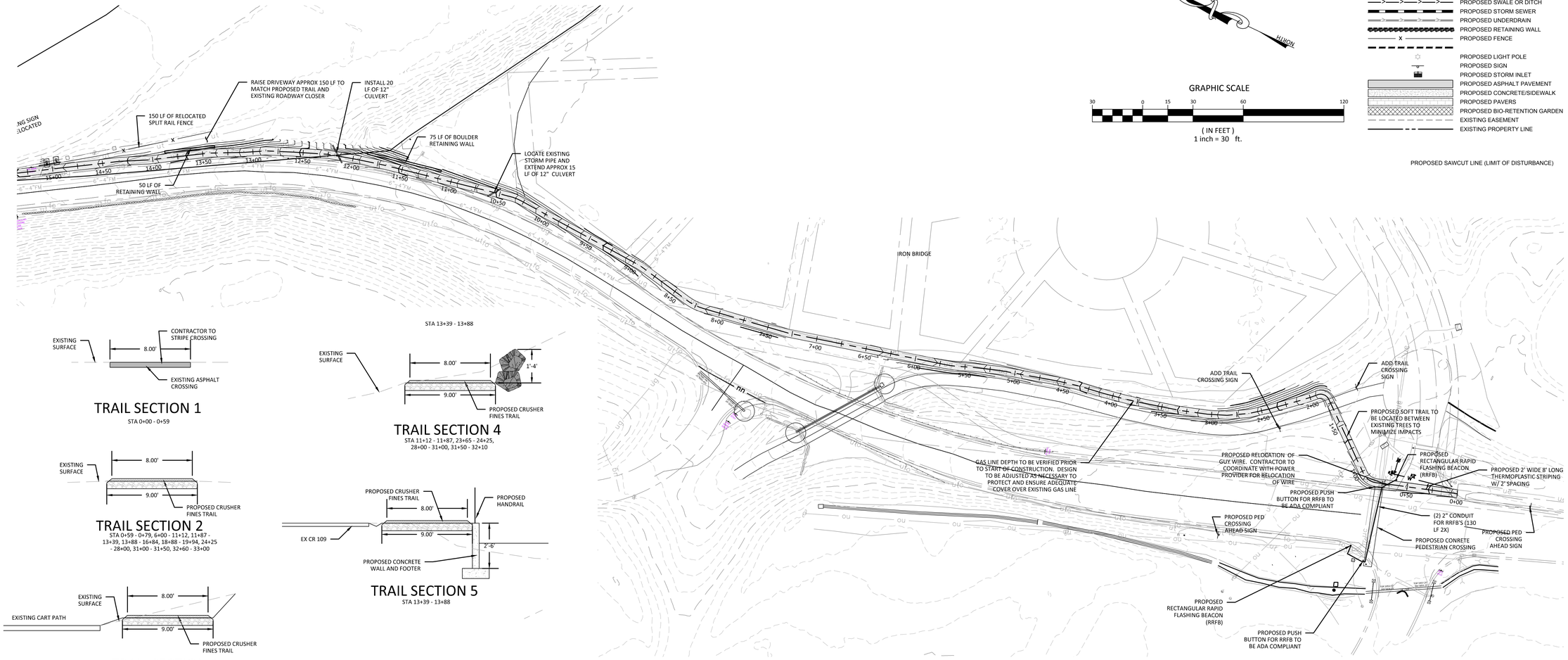

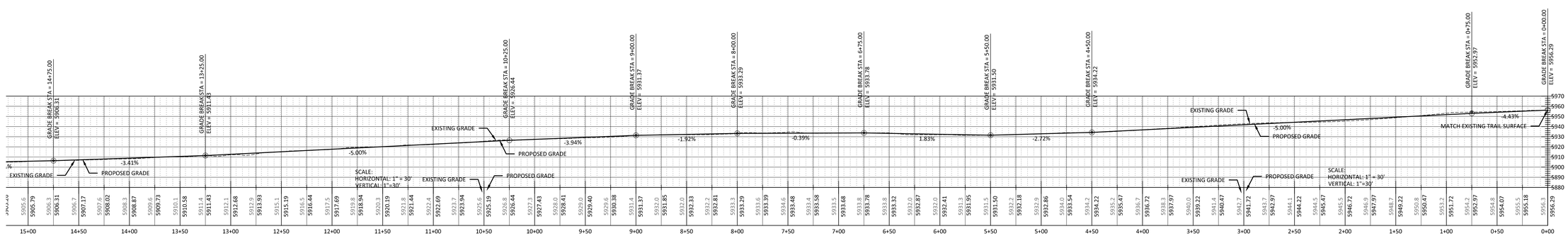

Know what's **below.** **Call** before you dig.

CALL 2–BUSINESS DAYS IN ADVANCE BEFORE YOU DIG, GRADE, OR EXCAVATE FOR THE MARKING OF UNDERGROUND MEMBER UTILITIES

SOPRIS ENGINEERING, LLC
CIVIL CONSULTANTS
502 MAIN STREET
CARBONDALE, CO 81623
(970) 704-0311
FAX: (970)-704-0313

SOPRIS ENG STAMP

DESIGNED BY	CHC	09-25-18
DRAWN BY	CHC	09-25-18
CHECKED BY	XXX	00/00/00
DATE:	09-25-18	
JOB NO.	18041	

SAFE TRAIL - IRON BRIDGE TO EAST BANK SCHOOL
GARFIELD COUNTY, COLORADO

TRAIL LAYOUT FOR GRANT

REGIONAL STAMP

DATE	REVISION
00/00/00	XXX

TITLE
TRAIL LAYOUT

DRAWING NO.
C-1.1

G:\2018\18041\CIVIL\CIVIL DWGS\SR\18041-01.DWG - Sep 25, 2018 - 2:31pm

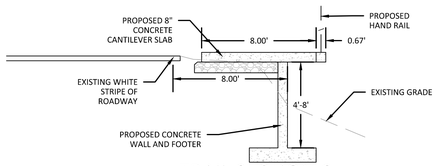

TRAIL SECTION 6

STA 16+84 - 18+88

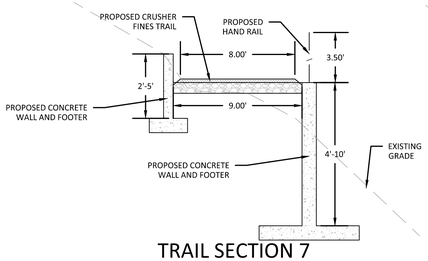

TRAIL SECTION 7

STA 19+94 - 20+25

TRAIL SECTION 8

STA 20+25 - 20+33, 21+62 - 21+80

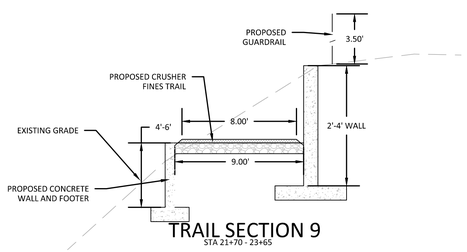

TRAIL SECTION 9

STA 21+70 - 23+65

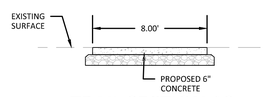

TRAIL SECTION 10

CR 109 AND CR 154 CROSSING

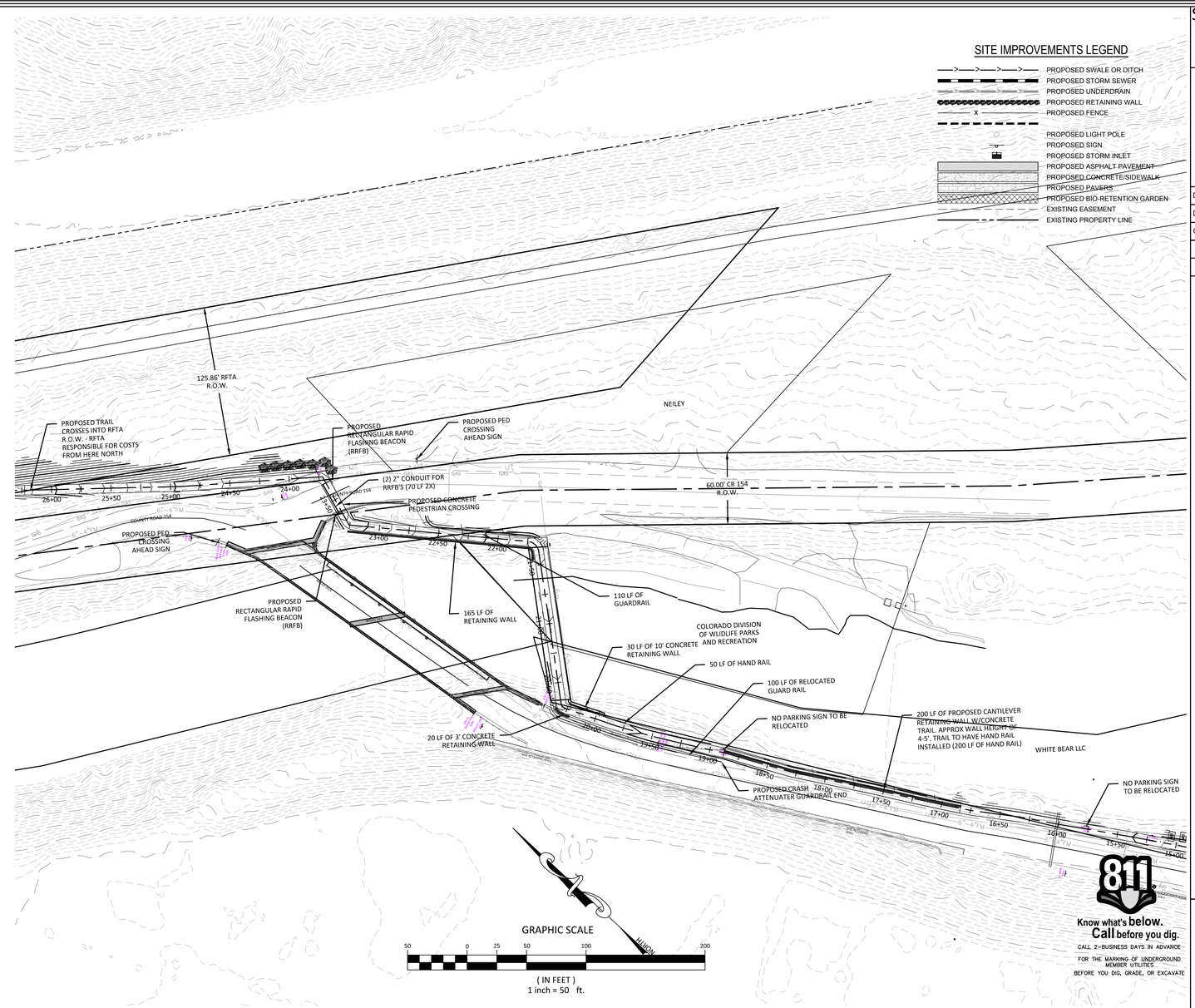

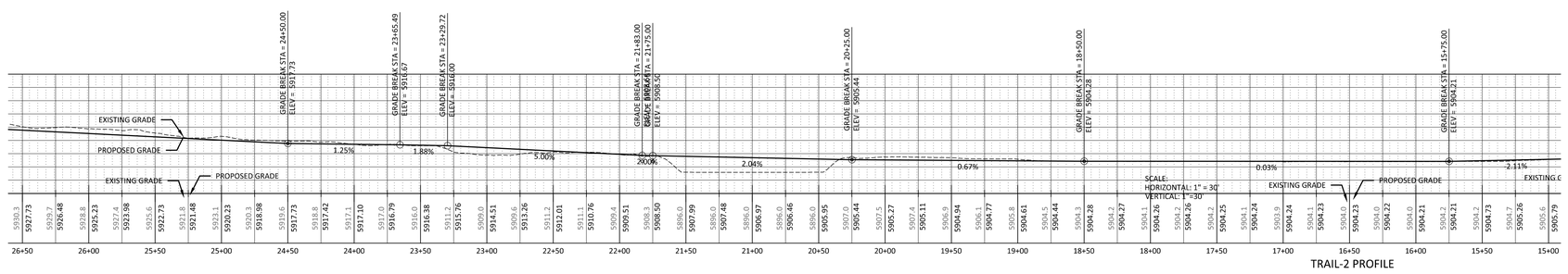

TRAIL-2 PROFILE

SOPRIS ENGINEERING, LLC
CIVIL CONSULTANTS
502 MAIN STREET
CARBONDALE, CO 81623
(970) 704-0311
FAX: (970)-704-0313

SOPRIS ENG STAMP

DESIGNED BY	CHC	09-25-18
DRAWN BY	CHC	09-25-18
CHECKED BY	XXX	00/00/00
DATE:	09-25-18	
JOB NO.	18041	

SAFE TRAIL - IRON BRIDGE TO EAST BANK SCHOOL
GARFIELD COUNTY, COLORADO

TRAIL LAYOUT FOR GRANT

REGIONAL STAMP

DATE	REVISION
00/00/00	XXX

TITLE
TRAIL LAYOUT

DRAWING NO.
C-1.2

G:\2018\18041\Civil\Civil DWGS\18041-D.DWG Sep 25, 2018 - 7:49am

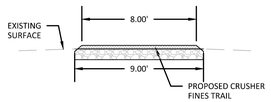

TRAIL SECTION 2

STA 0+59 - 0+79, 6+00 - 11+12, 11+87 - 13+39, 13+88 - 16+84, 18+88 - 19+94, 24+25 - 28+00, 31+00 - 31+50, 32+60 - 33+00

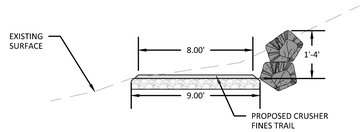

TRAIL SECTION 4

STA 11+12 - 11+87, 23+65 - 24+25, 28+00 - 31+00, 31+50 - 32+10

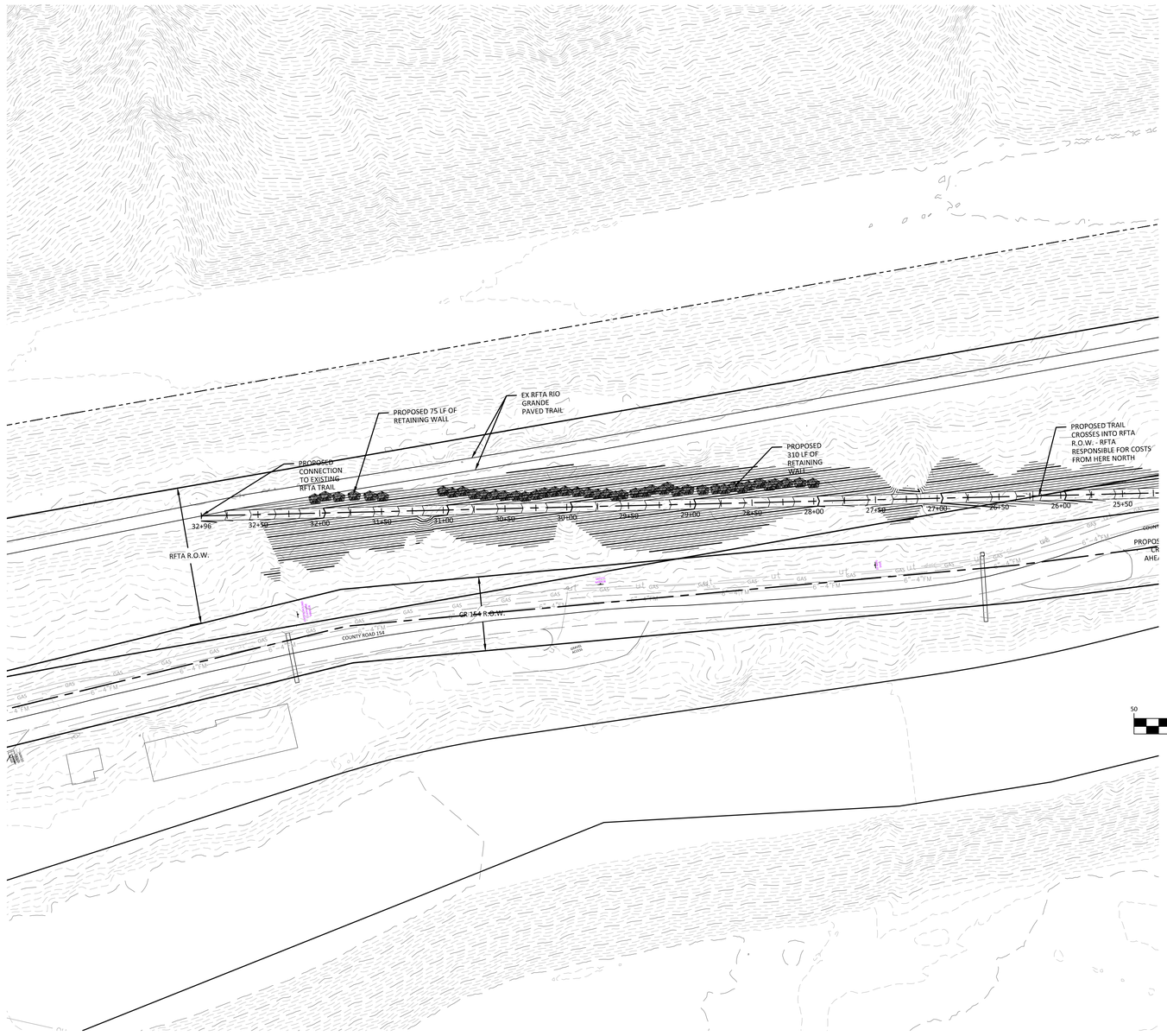

SITE IMPROVEMENTS LEGEND

- PROPOSED SWALE OR DITCH
- PROPOSED STORM SEWER
- PROPOSED UNDERDRAIN
- PROPOSED RETAINING WALL
- PROPOSED FENCE
- PROPOSED LIGHT POLE
- PROPOSED SIGN
- PROPOSED STORM INLET
- PROPOSED ASPHALT PAVEMENT
- PROPOSED CONCRETE/SIDEWALK
- PROPOSED PAVERS
- PROPOSED BIO-RETENTION GARDEN
- EXISTING EASEMENT
- EXISTING PROPERTY LINE

GRAPHIC SCALE

50 0 25 50 100 200

(IN FEET)
1 inch = 50 ft.

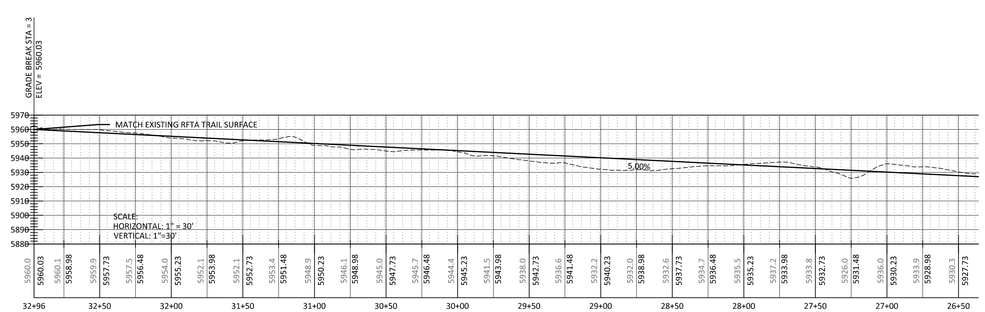

Know what's **below.**
Call before you dig.

CALL 2–BUSINESS DAYS IN ADVANCE FOR THE MARKING OF UNDERGROUND MEMBER UTILITIES BEFORE YOU DIG, GRADE, OR EXCAVATE

SOPRIS ENGINEERING, LLC
CIVIL CONSULTANTS
502 MAIN STREET
CARBONDALE, CO 81623
(970) 704-0311
FAX: (970)-704-0313

SOPRIS ENG STAMP

DESIGNED BY	CHC	09-25-18
DRAWN BY	CHC	09-25-18
CHECKED BY	XXX	00/00/00
DATE:	09-25-18	
JOB NO.	18041	

SAFE TRAIL - IRON BRIDGE TO EAST BANK SCHOOL
GARFIELD COUNTY, COLORADO

TRAIL LAYOUT FOR GRANT

REGIONAL STAMP

DATE	REVISION
00/00/00	XXX

TITLE
TRAIL LAYOUT

DRAWING NO.
C-1.3

G:\2018\18041\Civil\Civil DWGS\18041-IR.DWG - Sep 25, 2018 - 2:49am