# Garfield County Land Explorer

Garfield County, Colorado

Exhibit A

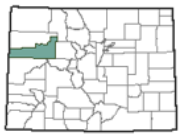

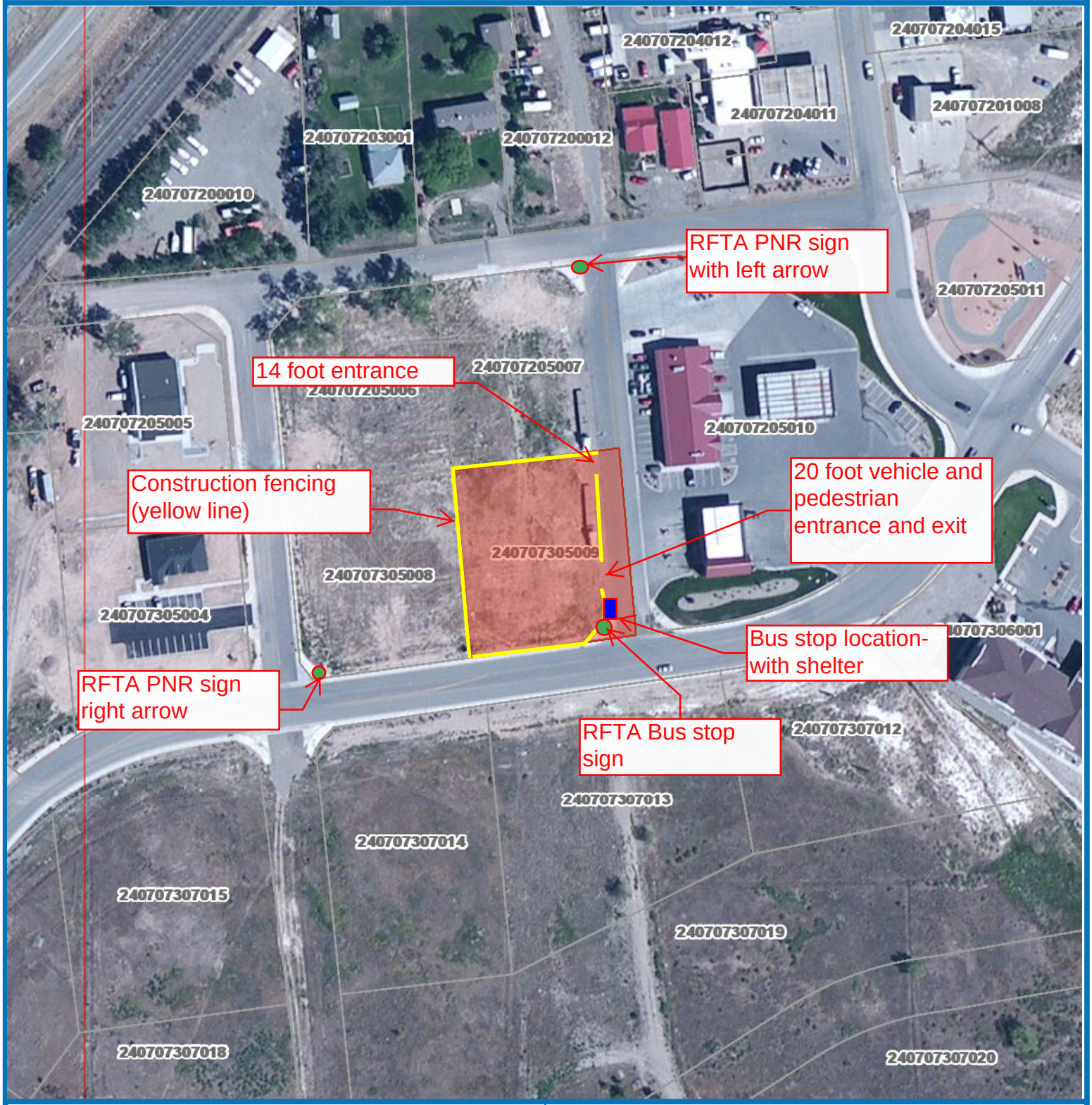


**Garfield County Land Explorer**

**PARACHUTE**

Printed by Web User

1 inch = 188 feet

1 inch = 0.04 miles

0 0.025 0.05 0.1 Miles

N W E S

Garfield County | **Garfield County Colorado** www.garfield-county.com | Colorado

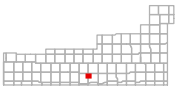

**Disclaimer**

This is a compilation of records as they appear in the Garfield County Offices affecting the area shown. This drawing is to be used only for reference purposes and the County is not responsible for any inaccuracies herein contained.

© Copyright Garfield County, Colorado | All Rights Reserved

Printed: 4/21/2017 at 1:29:36 PM

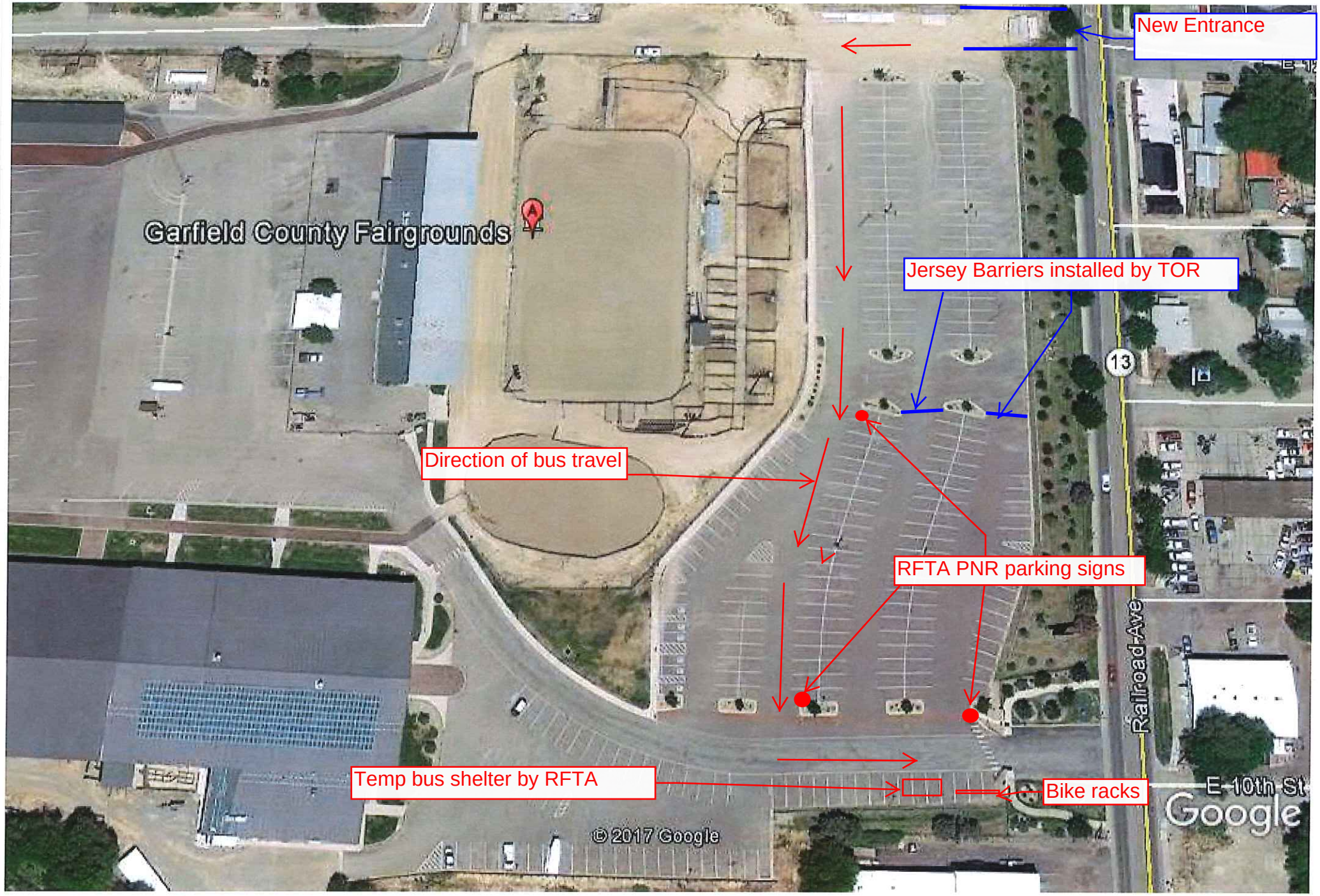


gle Earth

feet 700

meters 200

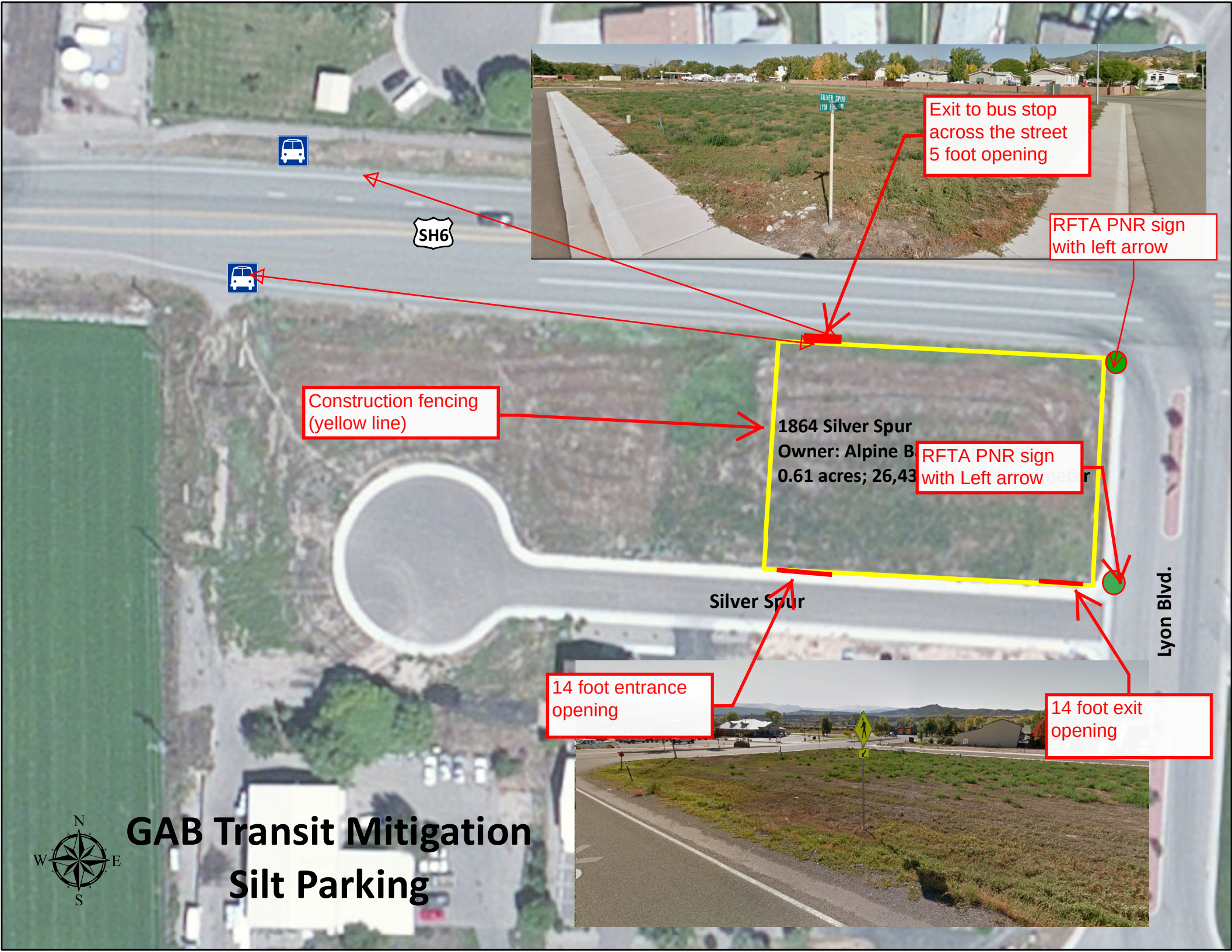
Exit to bus stop
across the street
5 foot opening
RFTA PNR sign
with left arrow
SH6
Construction fencing
(yellow line)
1864 Silver Spur
Owner: Alpine B
0.61 acres; 26,43
RFTA PNR sign
with Left arrow
Silver Spur
Lyon Blvd.
14 foot entrance
opening
14 foot exit
opening
N
W
E
S
GAB Transit Mitigation
Silt Parking