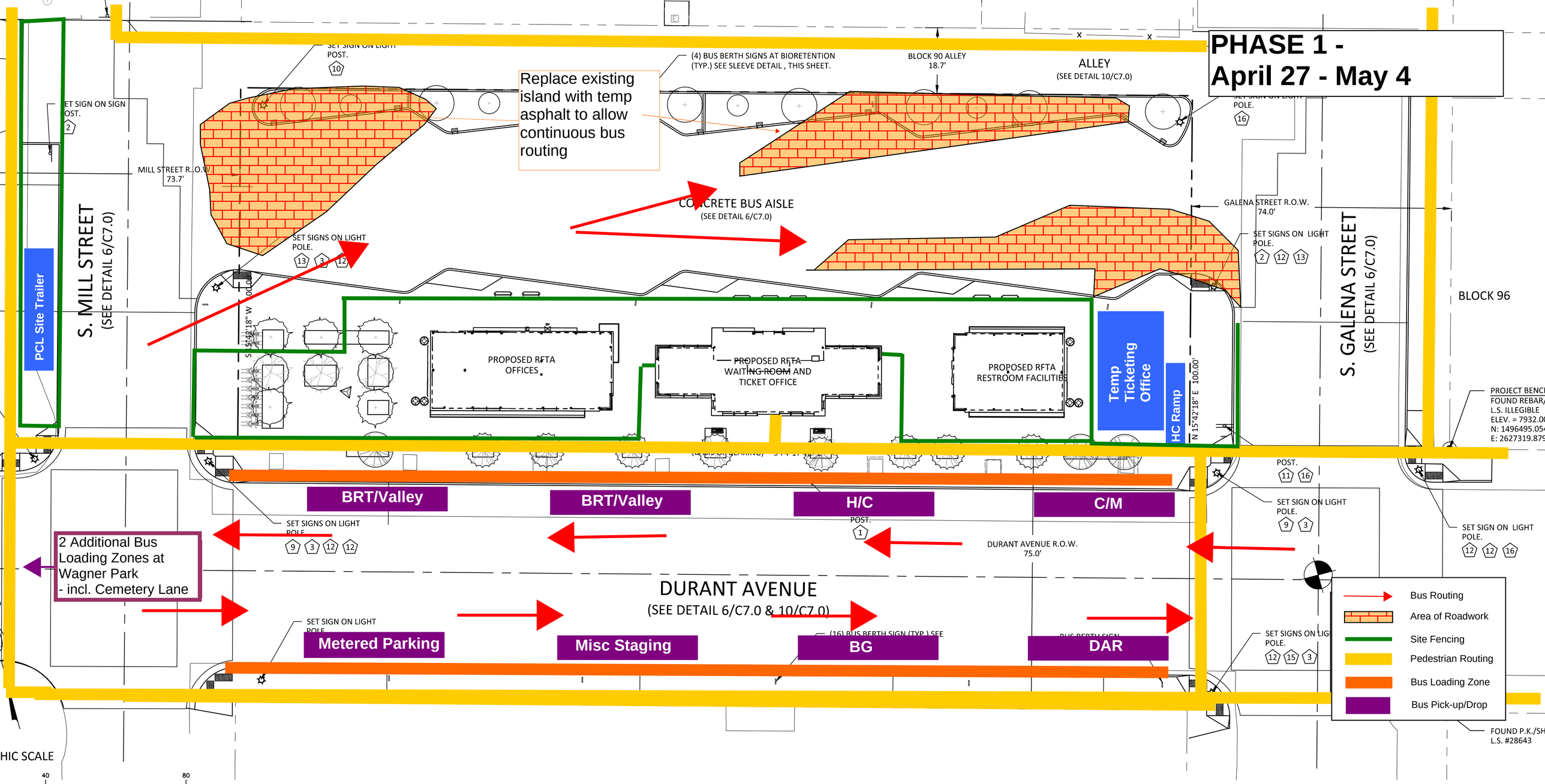
PHASE 1 -
April 27 - May 4
Replace existing island with temp asphalt to allow continuous bus routing
(4) BUS BERTH SIGNS AT BIORETENTION (TYP.) SEE SLEEVE DETAIL , THIS SHEET.
BLOCK 90 ALLEY 18.7'
ALLEY
(SEE DETAIL 10/C7.0)
MILL STREET R.O.W. 73.7'
CONCRETE BUS AISLE
(SEE DETAIL 6/C7.0)
GALENA STREET R.O.W. 74.0'
PCL Site Trailer
S. MILL STREET
(SEE DETAIL 6/C7.0)
S. GALENA STREET
(SEE DETAIL 6/C7.0)
BLOCK 96
PROPOSED RFTA OFFICES
PROPOSED RFTA WAITING ROOM AND TICKET OFFICE
PROPOSED RFTA RESTROOM FACILITIES
Temp Ticketing Office
HC Ramp
BRT/Valley
BRT/Valley
H/C
C/M
2 Additional Bus Loading Zones at Wagner Park - incl. Cemetery Lane
DURANT AVENUE
(SEE DETAIL 6/C7.0 & 10/C7.0)
DURANT AVENUE R.O.W. 75.0'
Metered Parking
Misc Staging
BG
DAR
Bus Routing
Area of Roadwork
Site Fencing
Pedestrian Routing
Bus Loading Zone
Bus Pick-up/Drop

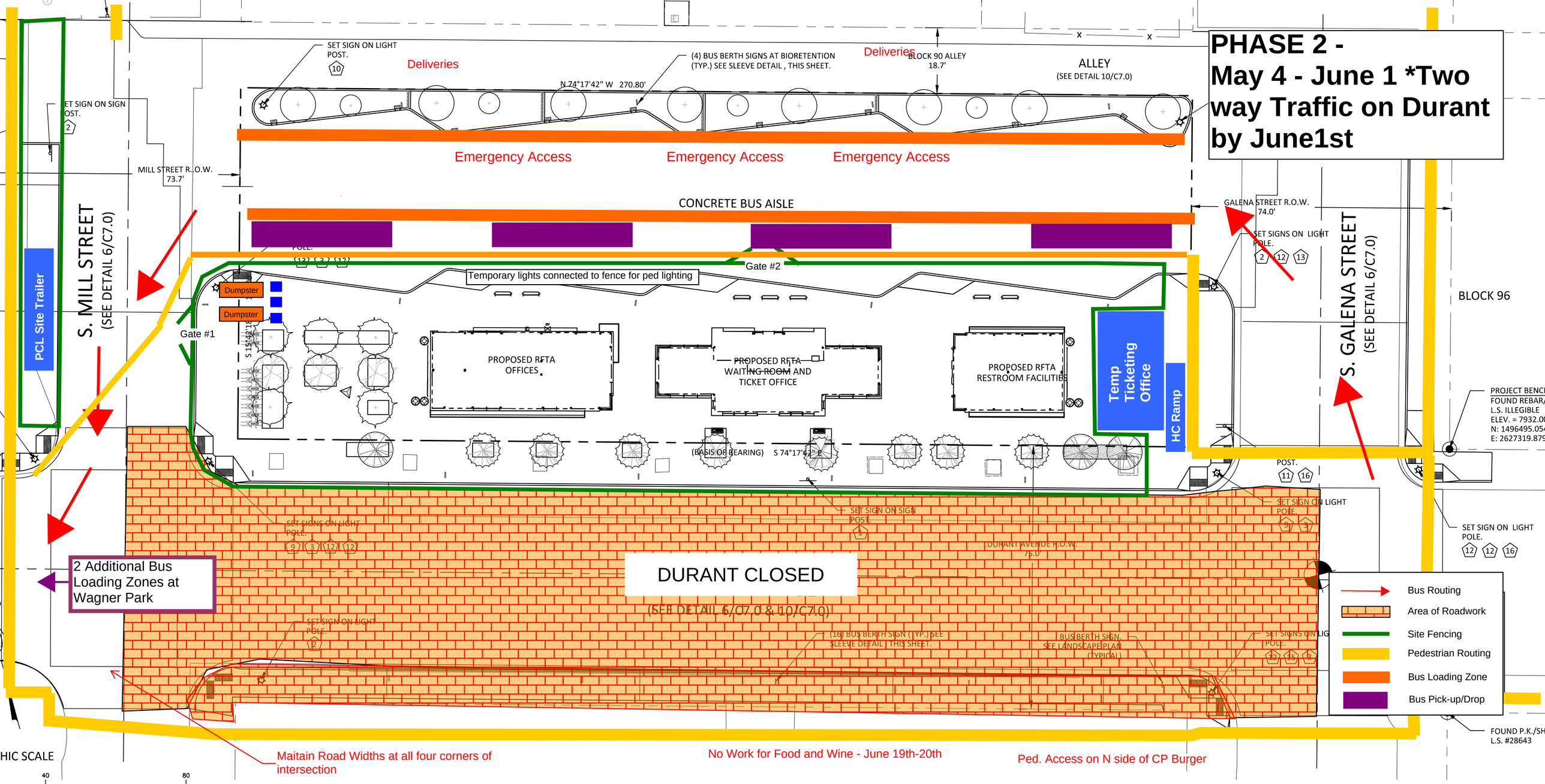
PHASE 2 -
May 4 - June 1 *Two way Traffic on Durant by June1st
SET SIGN ON LIGHT POST.
Deliveries
(4) BUS BERTH SIGNS AT BIORETENTION (TYP.) SEE SLEEVE DETAIL , THIS SHEET.
Deliveries
BLOCK 90 ALLEY 18.7'
ALLEY
(SEE DETAIL 10/C7.0)
N 74°17'42" W 270.80'
Emergency Access
Emergency Access
Emergency Access
MILL STREET R.O.W. 73.7'
CONCRETE BUS AISLE
GALENA STREET R.O.W. 74.0'
SET SIGNS ON LIGHT POLE.
S. MILL STREET
(SEE DETAIL 6/C7.0)
S. GALENA STREET
(SEE DETAIL 6/C7.0)
BLOCK 96
PCL Site Trailer
Gate #2
Temporary lights connected to fence for ped lighting
Dumpster
Dumpster
Gate #1
PROPOSED RFTA OFFICES
PROPOSED RFTA WAITING ROOM AND TICKET OFFICE
PROPOSED RFTA RESTROOM FACILITIES
Temp Ticketing Office
HC Ramp
(BASIS OF BEARING) S 74°17'42" E
PROJECT BENCH
FOUND REBAR
L.S. ILLEGIBLE
ELEV. = 7932.00
N: 1496495.054
E: 2627319.879
SET SIGN ON LIGHT POLE.
SET SIGN ON SIGN POST.
SET SIGNS ON LIGHT POLE.
DURANT AVENUE R.O.W. 76.0'
2 Additional Bus Loading Zones at Wagner Park
DURANT CLOSED
(SEE DETAIL 6/C7.0 & 10/C7.0)
(16) BUS BERTH SIGN (TYP.) SEE SLEEVE DETAIL , THIS SHEET.
BUS BERTH SIGN. SEE LANDSCAPE PLAN (TYPICAL)
Bus Routing
Area of Roadwork
Site Fencing
Pedestrian Routing
Bus Loading Zone
Bus Pick-up/Drop
FOUND P.K./SH
L.S. #28643
Maitain Road Widths at all four corners of intersection
No Work for Food and Wine - June 19th-20th
Ped. Access on N side of CP Burger
HIC SCALE
40
80

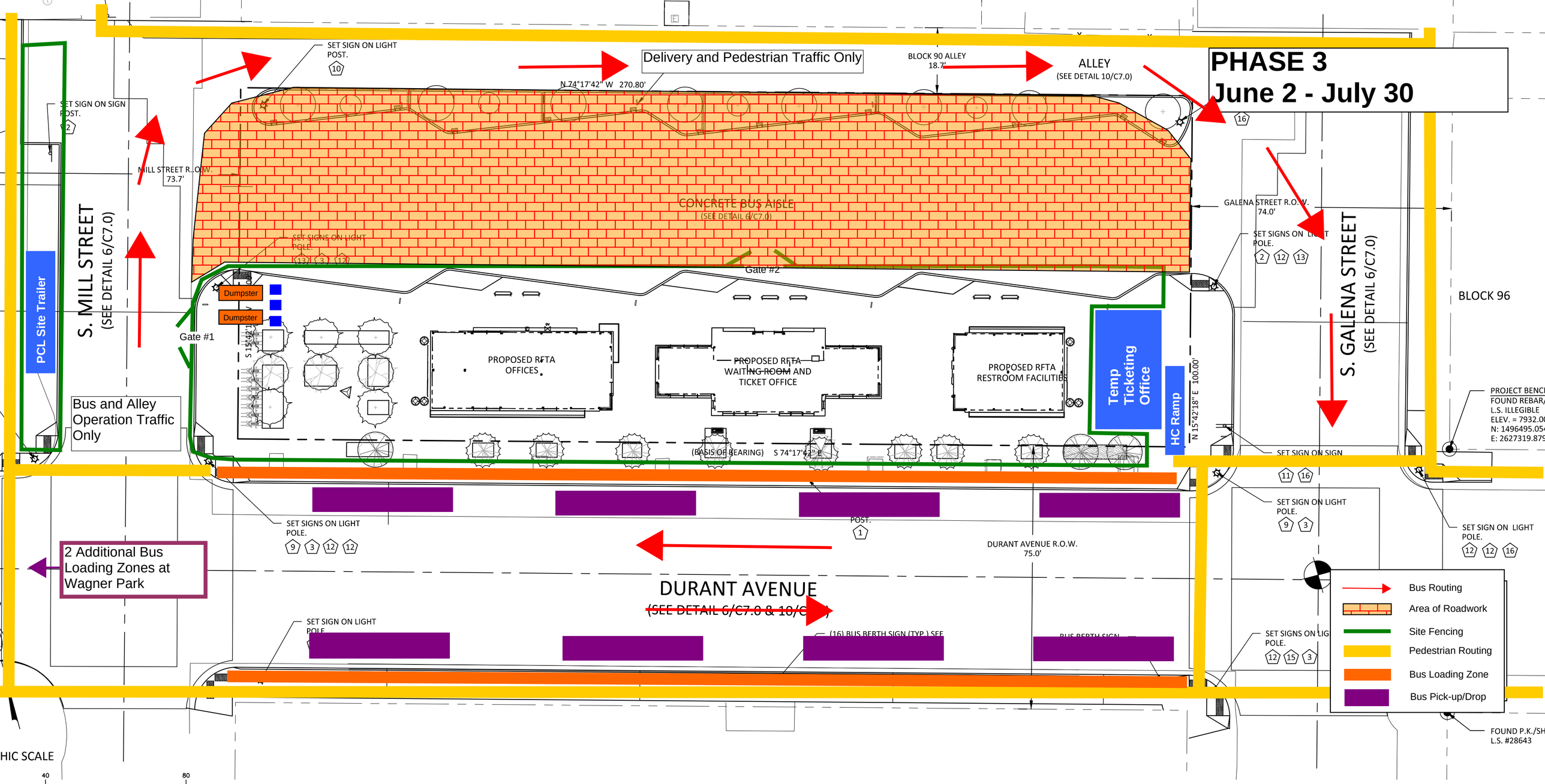
PHASE 3
June 2 - July 30
Delivery and Pedestrian Traffic Only
SET SIGN ON LIGHT POST.
10
N 74°17'42" W 270.80'
BLOCK 90 ALLEY
18.7'
ALLEY
(SEE DETAIL 10/C7.0)
16
SET SIGN ON SIGN POST.
2
MILL STREET R.O.W.
73.7'
CONCRETE BUS AISLE
(SEE DETAIL 6/C7.0)
GALENA STREET R.O.W.
74.0'
SET SIGNS ON LIGHT POLE.
2 12 13
SET SIGNS ON LIGHT POLE.
13 3 12
Gate #2
S. MILL STREET
(SEE DETAIL 6/C7.0)
S. GALENA STREET
(SEE DETAIL 6/C7.0)
BLOCK 96
PCL Site Trailer
Dumpster
Dumpster
Gate #1
S 15°42'
PROPOSED RFTA OFFICES
PROPOSED RFTA WAITING ROOM AND TICKET OFFICE
PROPOSED RFTA RESTROOM FACILITIES
Temp Ticketing Office
HC Ramp
N 15°42'18" E 100.00'
Bus and Alley Operation Traffic Only
(BASIS OF BEARING) S 74°17'42" E
SET SIGN ON SIGN
11 16
SET SIGN ON LIGHT POLE.
9 3
SET SIGNS ON LIGHT POLE.
9 3 12 12
POST.
1
DURANT AVENUE R.O.W.
75.0'
SET SIGN ON LIGHT POLE.
12 12 16
2 Additional Bus Loading Zones at Wagner Park
DURANT AVENUE
(SEE DETAIL 6/C7.0 & 10/C
SET SIGN ON LIGHT POLE
(16) BUS BERTH SIGN (TYP.) SEE
BUS BERTH SIGN
SET SIGNS ON LIG POLE.
12 15 3
Bus Routing
Area of Roadwork
Site Fencing
Pedestrian Routing
Bus Loading Zone
Bus Pick-up/Drop
FOUND P.K./SH
L.S. #28643
HIC SCALE
40
80

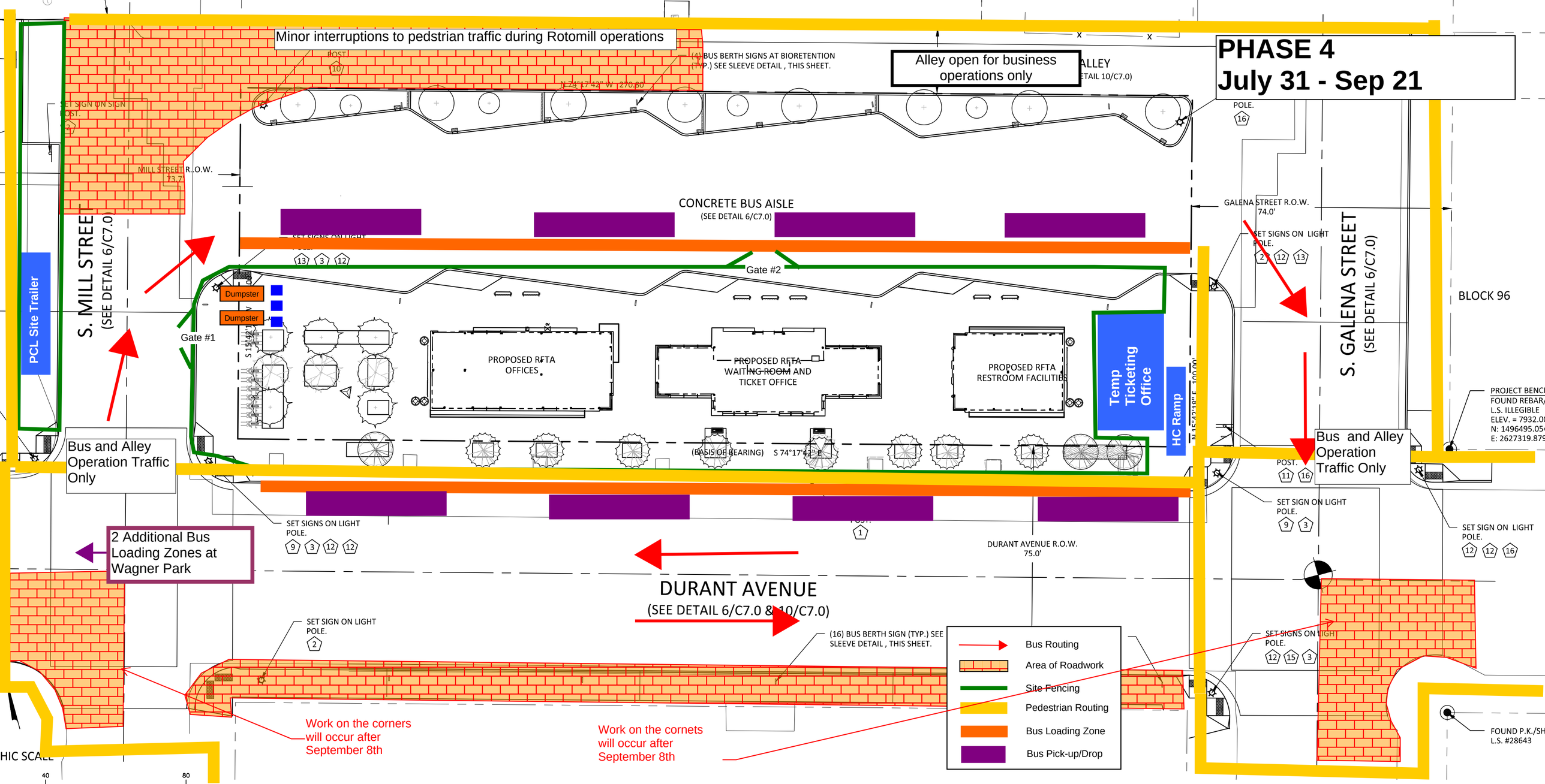
PHASE 4
July 31 - Sep 21
Minor interruptions to pedstrian traffic during Rotomill operations
Alley open for business operations only
(4) BUS BERTH SIGNS AT BIORETENTION (TYP.) SEE SLEEVE DETAIL , THIS SHEET.
N 74°17'42" W 270.60'
MILL STREET R.O.W.
73.7'
CONCRETE BUS AISLE
(SEE DETAIL 6/C7.0)
S. MILL STREET
(SEE DETAIL 6/C7.0)
PCL Site Trailer
Gate #1
Gate #2
Dumpster
Dumpster
PROPOSED RFTA OFFICES
PROPOSED RFTA WAITING ROOM AND TICKET OFFICE
PROPOSED RFTA RESTROOM FACILITIES
Temp Ticketing Office
HC Ramp
(BASIS OF BEARING) S 74°17'42" E
GALENA STREET R.O.W.
74.0'
S. GALENA STREET
(SEE DETAIL 6/C7.0)
BLOCK 96
Bus and Alley Operation Traffic Only
Bus and Alley Operation Traffic Only
2 Additional Bus Loading Zones at Wagner Park
SET SIGNS ON LIGHT POLE.
SET SIGN ON LIGHT POLE.
DURANT AVENUE R.O.W.
75.0'
DURANT AVENUE
(SEE DETAIL 6/C7.0 & 10/C7.0)
(16) BUS BERTH SIGN (TYP.) SEE SLEEVE DETAIL , THIS SHEET.
Work on the corners will occur after September 8th
Work on the cornets will occur after September 8th
Bus Routing
Area of Roadwork
Site Fencing
Pedestrian Routing
Bus Loading Zone
Bus Pick-up/Drop
FOUND P.K./SH
L.S. #28643

PHASE 5
Sep 22 - Oct 19

Alley open for business operations only

Minor interruptions to pedestrian traffic during Rotomill operations. Parking spaces displaced.

Turning Radius will be Maintained

Turning Radius will be Maintained

Bus and Alley Operation Traffic Only

2 Additional Bus Loading Zones at Wagner Park

No Left Turn for buses

S. MILL STREET (SEE DETAIL 6/C7.0)

S. GALENA STREET (SEE DETAIL 6/C7.0)

DURANT AVENUE (SEE DETAIL 6/C7.0 & 1/C7.0)

BLOCK 96

CONCRETE BUS AISLE (SEE DET

Gate #1

Gate #2

Dumpster

Dumpster

PCL Site Trailer

PROPOSED RFTA OFFICES

PROPOSED RFTA WAITING ROOM AND TICKET OFFICE

PROPOSED RFTA RESTROOM FACILITIES

Temp Ticketing Office

HC Ramp

(BASIS OF BEARING) S 74°17'42" E

N 74°17'42" W 270.80'

N 15°42'18" E 100.00'

S 15°42'18"

MILL STREET R.O.W. 73.7'

GALENA STREET R.O.W. 74.0'

DURANT AVENUE R.O.W. 75.0'

SET SIGN ON SIGN POST. (2)

POST. (10)

(4) BUS BERTH SIGN (TYP.) SEE SHEET.

SET SIGNS ON LIGHT POLE. (2) (12) (13)

SET SIGN ON SIGN POST. (11) (16)

SET SIGN ON LIGHT POLE. (9) (3)

SET SIGN ON LIGHT POLE. (12) (12) (16)

SET SIGN ON SIGN POST. (1)

SET SIGNS ON LIGHT POLE. (9) (3) (12) (12)

SET SIGN ON LIGHT POLE.

(16) BUS BERTH SIGN (TYP.) SEE SHEET.

BUS BERTH SIGN.

PROJECT BENCH FOUND REBAR/ L.S. ILLEGIBLE ELEV. = 7932.0 N: 1496495.054 E: 2627319.879

FOUND P.K./SH L.S. #28643

HIC SCALE

40

80

- Bus Routing
- Area of Roadwork
- Site Fencing
- Pedestrian Routing
- Bus Loading Zone
- Bus Pick-up/Drop

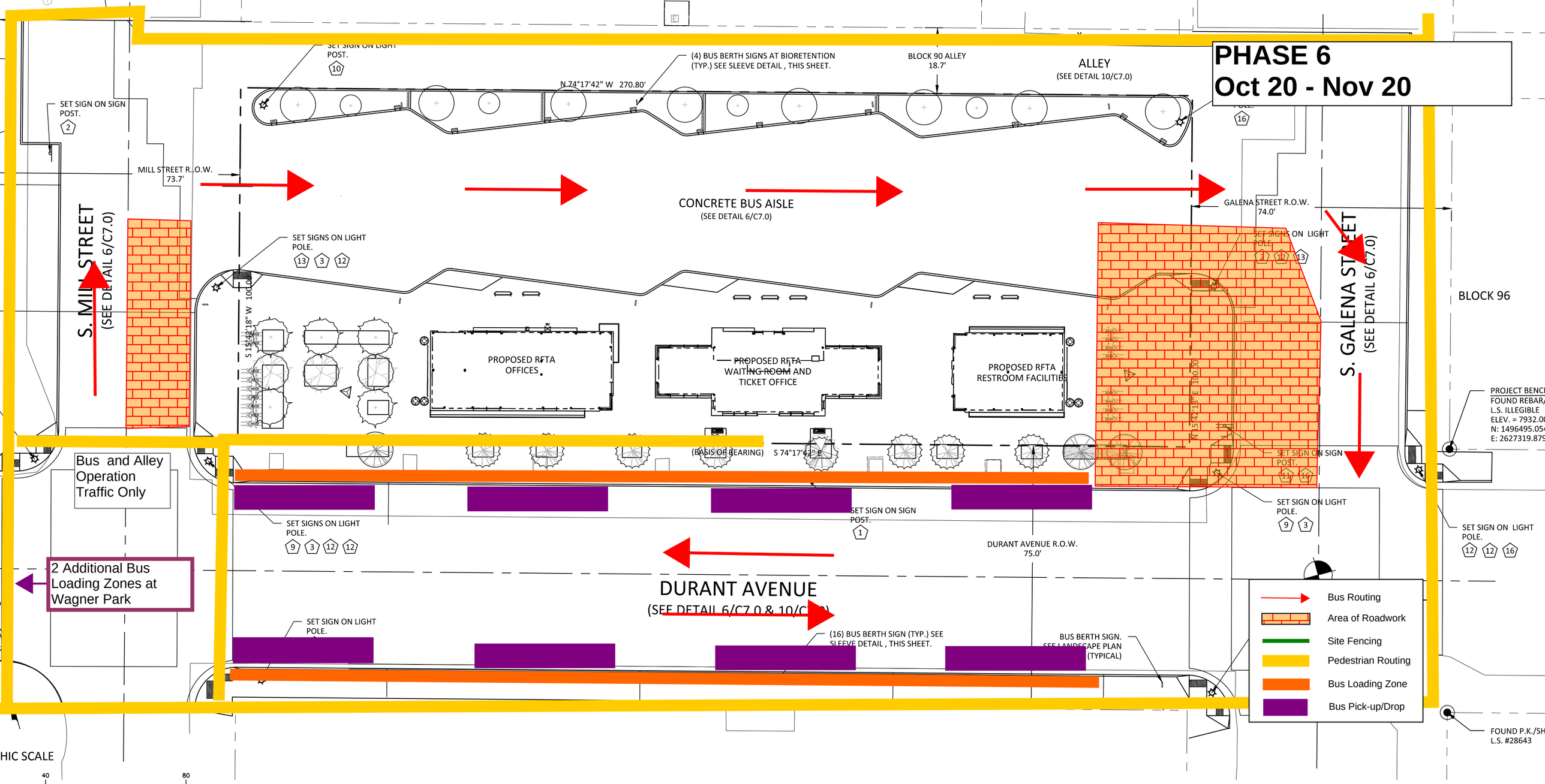
PHASE 6
Oct 20 - Nov 20
SET SIGN ON LIGHT POST.
10
(4) BUS BERTH SIGNS AT BIORETENTION (TYP.) SEE SLEEVE DETAIL , THIS SHEET.
BLOCK 90 ALLEY
18.7'
ALLEY
(SEE DETAIL 10/C7.0)
N 74°17'42" W 270.80'
SET SIGN ON SIGN POST.
2
MILL STREET R.O.W.
73.7'
CONCRETE BUS AISLE
(SEE DETAIL 6/C7.0)
GALENA STREET R.O.W.
74.0'
SET SIGNS ON LIGHT POLE.
13 3 12
S. MILL STREET
(SEE DETAIL 6/C7.0)
S. GALENA STREET
(SEE DETAIL 6/C7.0)
BLOCK 96
PROPOSED RFTA OFFICES
PROPOSED RFTA WAITING ROOM AND TICKET OFFICE
PROPOSED RFTA RESTROOM FACILITIES
(BASIS OF BEARING) S 74°17'42" E
SET SIGN ON SIGN POST.
11 16
SET SIGN ON LIGHT POLE.
9 3
SET SIGN ON LIGHT POLE.
12 12 16
Bus and Alley Operation Traffic Only
SET SIGNS ON LIGHT POLE.
9 3 12 12
SET SIGN ON SIGN POST.
1
DURANT AVENUE R.O.W.
75.0'
2 Additional Bus Loading Zones at Wagner Park
DURANT AVENUE
(SEE DETAIL 6/C7.0 & 10/C7.0)
SET SIGN ON LIGHT POLE.
(16) BUS BERTH SIGN (TYP.) SEE SLEEVE DETAIL , THIS SHEET.
BUS BERTH SIGN. SEE LANDSCAPE PLAN (TYPICAL)
Bus Routing
Area of Roadwork
Site Fencing
Pedestrian Routing
Bus Loading Zone
Bus Pick-up/Drop
FOUND P.K./SH
L.S. #28643
HIC SCALE
40
80