NOTES:
1 - VERTICAL DATUM: NAVD 88 VERTICAL FEET
2 - PROFILE STATIONING SHOWN ON DRAWING (3 SHEETS) IS ARBITRARY, NOT DRGW HISTORIC ENGINEER PROFILE STATIONING (EPS)
3 - DRAWING PLAN AND PROFILE PER COLORADO 4 CCR723 - 7 SECTION 7204 PART (V) A & B
4 - RIO GRANDE TRAIL IS FORMER DRGW ASPEN BRANCH RAILROAD - SEE STB DOCKETS AB-547_O(X) FOR NITU OF 10-16-98 AND SUBSEQUENT RFRHA/RFTA NAME CHANGE 11-30-2001
5 - RAILROAD CORRIDOR IS FORMER DRGW/SP VALUATION SECTION V-8-C; MAP SHEETS 4 AND S-4, ICC PARCEL #4 (FEE OWNED). THERE IS NO UNDERLYING EASEMENT FOR THE STREET CROSSING THE RAILROAD R/W. THE PRIVATE CROSSING WAS COVERED BY DRGW CONTRACT #27399 (WHOLESALE, INC.) AND IS VOID. DOT# 254377D IS CURRENTLY LISTED AS PRIVATE IN THE FRA/DOT CROSSING RECORD AND HAS NEVER BEEN PUBLIC SINCE PLACEMENT OF THE CROSSING)
6 - APPROXIMATE RIO GRANDE TRAIL MILEPOST 12.68 AT CROSSING CENTERLINE INTERSECTIONS
7 - THIS EXHIBIT DOES NOT INCLUDE UNDERGROUND UTILITIES

SW 1/4 SECTION 34; TWP 8 SOUTH; RANGE 88 WEST - 6th PM
TOWN OF CARBONDALE, GARFIELD COUNTY, COLORADO

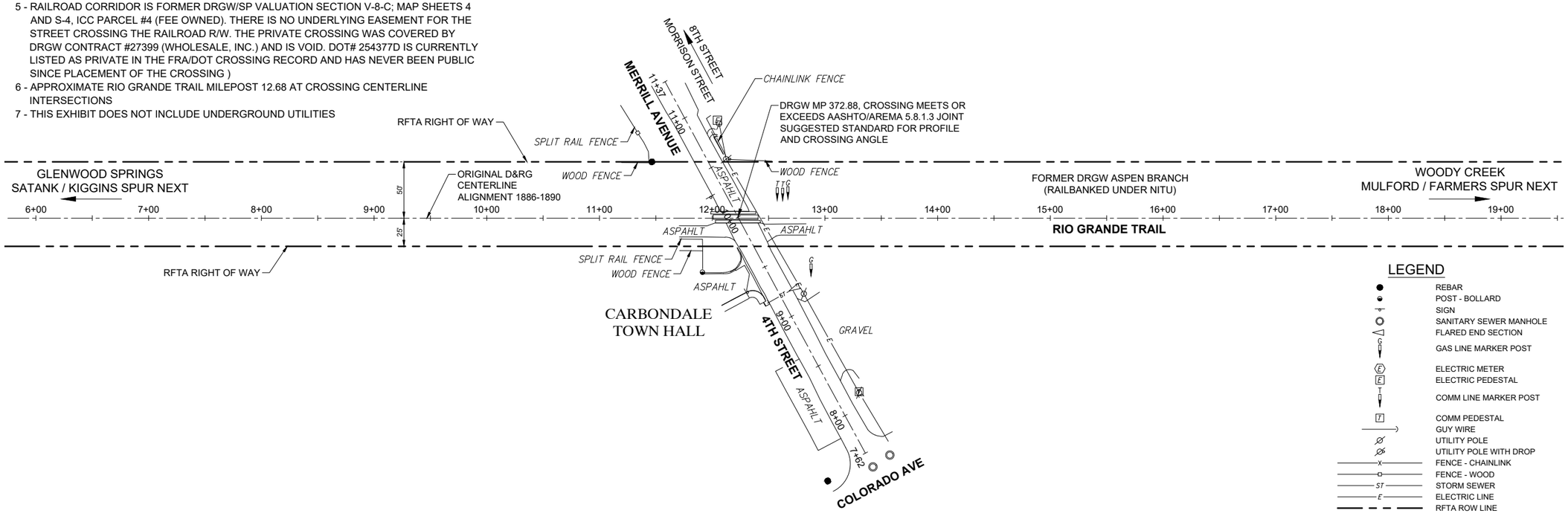

LEGEND

- REBAR
- POST - BOLLARD
- SIGN
- SANITARY SEWER MANHOLE
- FLARED END SECTION
- GAS LINE MARKER POST
- ELECTRIC METER
- ELECTRIC PEDESTAL
- COMM LINE MARKER POST
- COMM PEDESTAL
- GUY WIRE
- UTILITY POLE
- UTILITY POLE WITH DROP
- FENCE - CHAINLINK
- FENCE - WOOD
- STORM SEWER
- ELECTRIC LINE
- RFTA ROW LINE

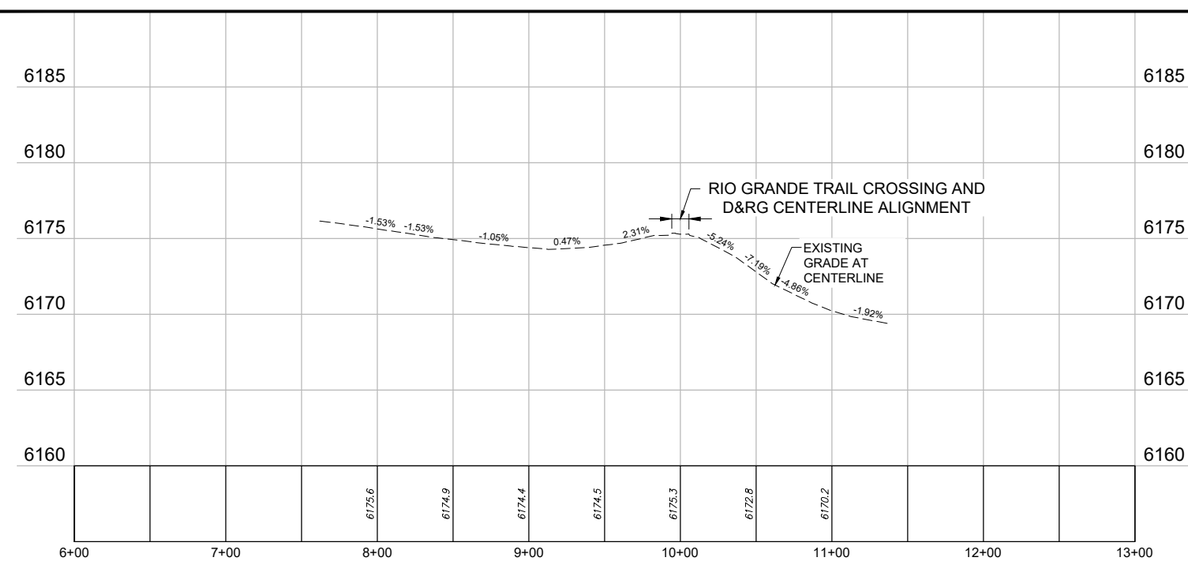

4TH STREET - MERRILL AVE PROFILE - EXHIBIT A-2

SCALE: H: 1"=100' V: 1"=10'

Farnsworth GROUP
5613 DTC PARKWAY, SUITE 1100
GREENWOOD VILLAGE, COLORADO 80111
(303) 692-8838 / info@f-w.com
www.f-w.com
Engineers | Architects | Surveyors | Scientists

ISSUE:

#	DATE:	DESCRIPTION:
1	03/24/2022	3-24-22 INITIAL ISSUE

PROJECT:
ROARING FORK TRANSPORTATION AUTHORITY
4TH STREET & RFTA RAILROAD CORRIDOR / RIO GRANDE TRAIL CROSSING - EXHIBIT A-2 DOT#254 377D MP 372.88
CARBONDALE, CO

DATE:	03/24/2022
DESIGNED:	
DRAWN:	PDM
REVIEWED:	CT
FIELD BOOK NO.:	

SHEET TITLE:
4TH STREET RFTA RAILROAD CORRIDOR / RIO GRANDE TRAIL CROSSING

SHEET NUMBER:
■
OF 3

PROJECT NO.: 0130736.00

| smorkos | \\farnsworthgrp.com\data\Archive_DEN\2013\0130736.00 - RFTA Contract 13-023 - Rio Grande Trail ROW Plan Development\PROJECTS\[01] PUBLIC ROAD Crossings\[L] 372.88 4th Street Carbondale\07 Drawings\RFTA-4thStreetProfile.dwg | 3/24/2022 10:54 AM |

SW 1/4 SECTION 34; TWP 8 SOUTH; RANGE 88 WEST - 6th PM
TOWN OF CARBONDALE, GARFIELD COUNTY, COLORADO

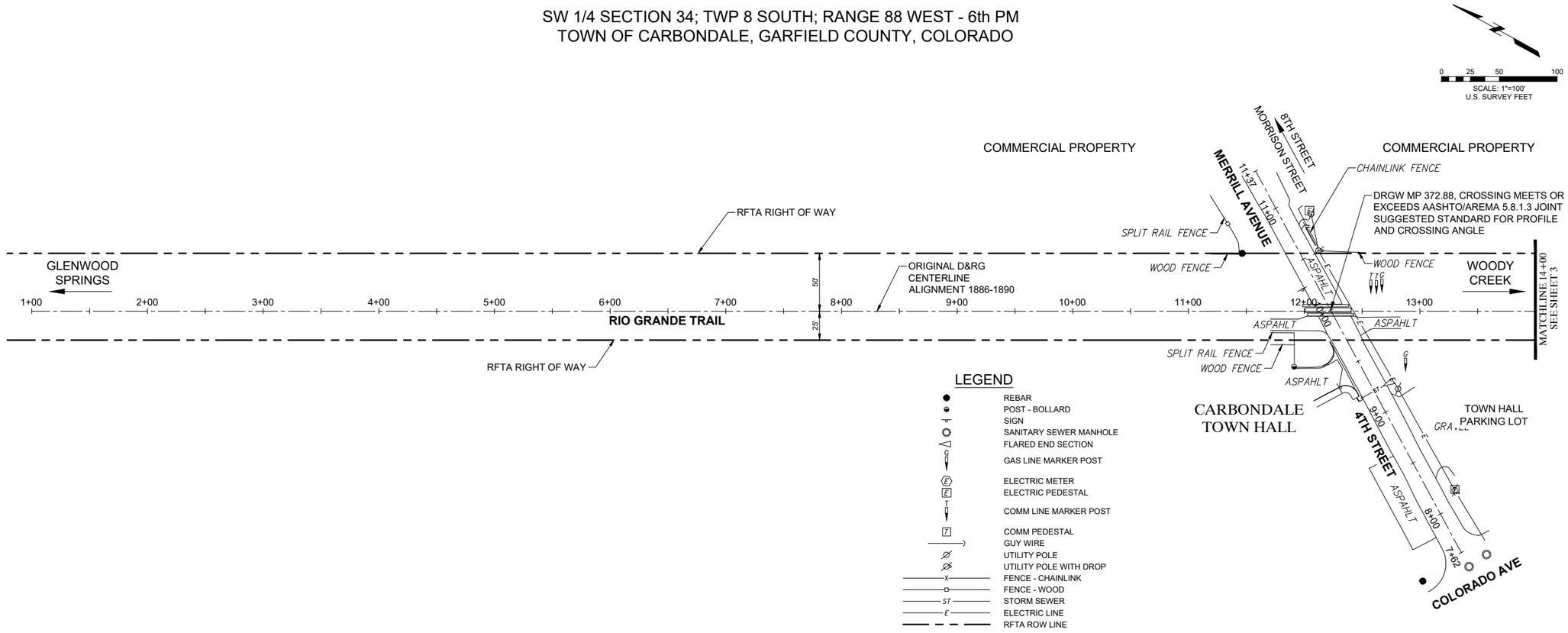

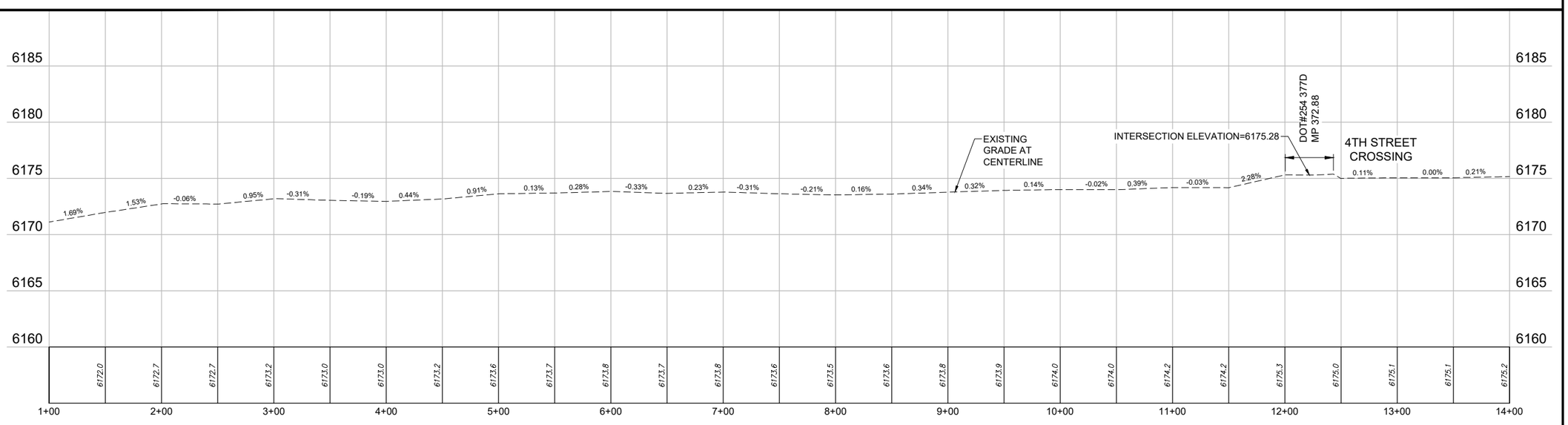

RFTA RAILROAD CORRIDOR PROFILE GRADE- EXHIBIT A-2

SCALE: H: 1"=100' V: 1"=10'

Farnsworth GROUP
5613 DTC PARKWAY, SUITE 1100
GREENWOOD VILLAGE, COLORADO 80111
(303) 692-8838 / info@f-w.com
www.f-w.com
Engineers | Architects | Surveyors | Scientists

ISSUE:

#	DATE:	DESCRIPTION:
1	03/24/2022	3-24-22 INITIAL ISSUE

PROJECT:
ROARING FORK TRANSPORTATION AUTHORITY
4TH STREET & RFTA RAILROAD CORRIDOR / RIO GRANDE TRAIL CROSSING - EXHIBIT A-2
DOT#254 377D
MP 372.88
CARBONDALE, CO

DATE:	03/24/2022
DESIGNED:	
DRAWN:	PDM
REVIEWED:	CT
FIELD BOOK NO.:	

SHEET TITLE:
RIO GRANDE TRAIL RFTA RAILROAD CORRIDOR / RIO GRANDE TRAIL CROSSING

SHEET NUMBER:
2
OF 3

PROJECT NO.: 0130736.00

| pmarkus | \\farnsworthgrp.com\data\Archive_JEN\2013\0130736.00 - RFTA Contract 13-023 - Rio Grande Trail ROW Plan Development\PROJECTS\[01] PUBLIC ROAD Crossings\[L] 372.88 4th Street Carbondale\07-Drawings\RFTA-4thStreetProfile.dwg | 3/24/2022 10:54 AM |

SW 1/4 SECTION 34; TWP 8 SOUTH; RANGE 88 WEST - 6th PM
TOWN OF CARBONDALE, GARFIELD COUNTY, COLORADO

0 25 50 100
SCALE: 1"=100'
U.S. SURVEY FEET

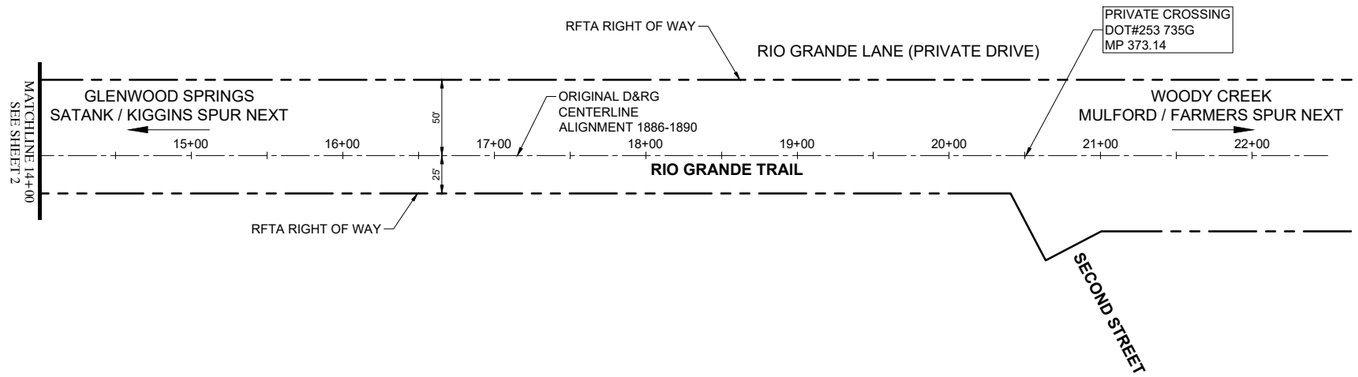

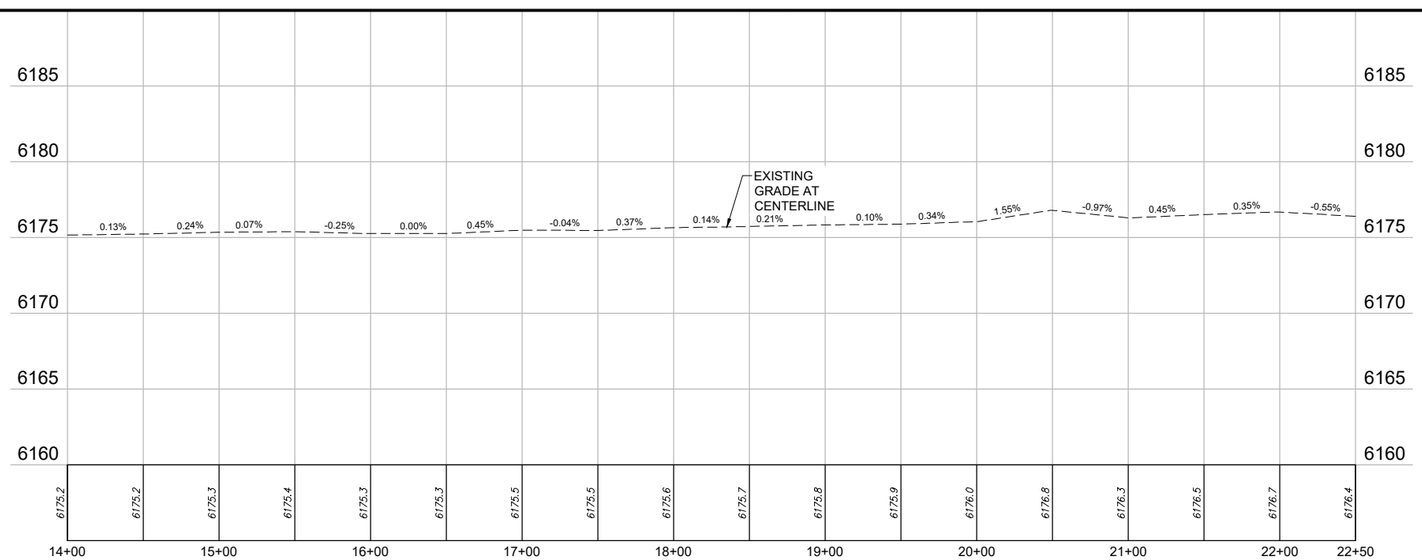

RFTA RAILROAD CORRIDOR PROFILE GRADE - EXHIBIT A-2

SCALE: H: 1"=100' V: 1"=10'

Farnsworth GROUP
5613 DTC PARKWAY, SUITE 1100
GREENWOOD VILLAGE, COLORADO 80111
(303) 692-8838 / info@f-w.com
www.f-w.com
Engineers | Architects | Surveyors | Scientists

ISSUE:

#	DATE:	DESCRIPTION:
1	03/24/2022	3-24-22 INITIAL ISSUE

PROJECT:
ROARING FORK TRANSPORTATION AUTHORITY
4TH STREET & RFTA RAILROAD CORRIDOR / RIO GRANDE TRAIL CROSSING - EXHIBIT A-2
DOT#254 377D
MP 372.88
CARBONDALE, CO

DATE:	03/24/2022
DESIGNED:	
DRAWN:	PDM
REVIEWED:	CT
FIELD BOOK NO.:	

SHEET TITLE:
RIO GRANDE TRAIL RFTA RAILROAD CORRIDOR / RIO GRANDE TRAIL CROSSING

SHEET NUMBER:
3
OF 3

PROJECT NO.: 0130736.00

| pmarkos | \\farnsworthgrp.com\data\Archive_DEN\2013\0130736.00 - RFTA Contract 13-023 - Rio Grande Trail ROW Plan Development\PROJECTS\[01] PUBLIC ROAD Crossings\[L] 372.88 4th Street Carbondale\03_Drawings\RFTA-4thStreetProfile.dwg | 3/24/2022 10:54 AM |