The LoVa Trail

The LoVa Trail

A non-motorized bike/ped trail providing a continuous recreation and transportation connection between communities along the Colorado River in Garfield County, 47 miles from Glenwood Springs to the Mesa County line.

Colorado the Beautiful: 16 in 2016

Governors Initiative:

Build on existing efforts and create new partnerships to grow, enhance, connect, and market statewide outdoor recreation resources and opportunities.

Within a generation, every Coloradan will live within 10 minutes of a park, trail, or vibrant green space.

Colorado the Beautiful: 16 in 2016

Colorado Front Range Trail
Lower Valley Trail
Rocky Mountain Greenway
Colorado Riverfront Trail
Ring the Peak
Peaks to Plains Trail
High Line Canal
Fremont Pass Trail

Alpine Loop Backcountry Byway
Crested Butte to Carbondale Trail
Eagle Valley Trail
Palisade Plunge
Paths to Mesa Verde
North Elk Creek
Eldo-Walker Trail Connection
Arkansas River Stage & Rail Trail

The LoVa Trail

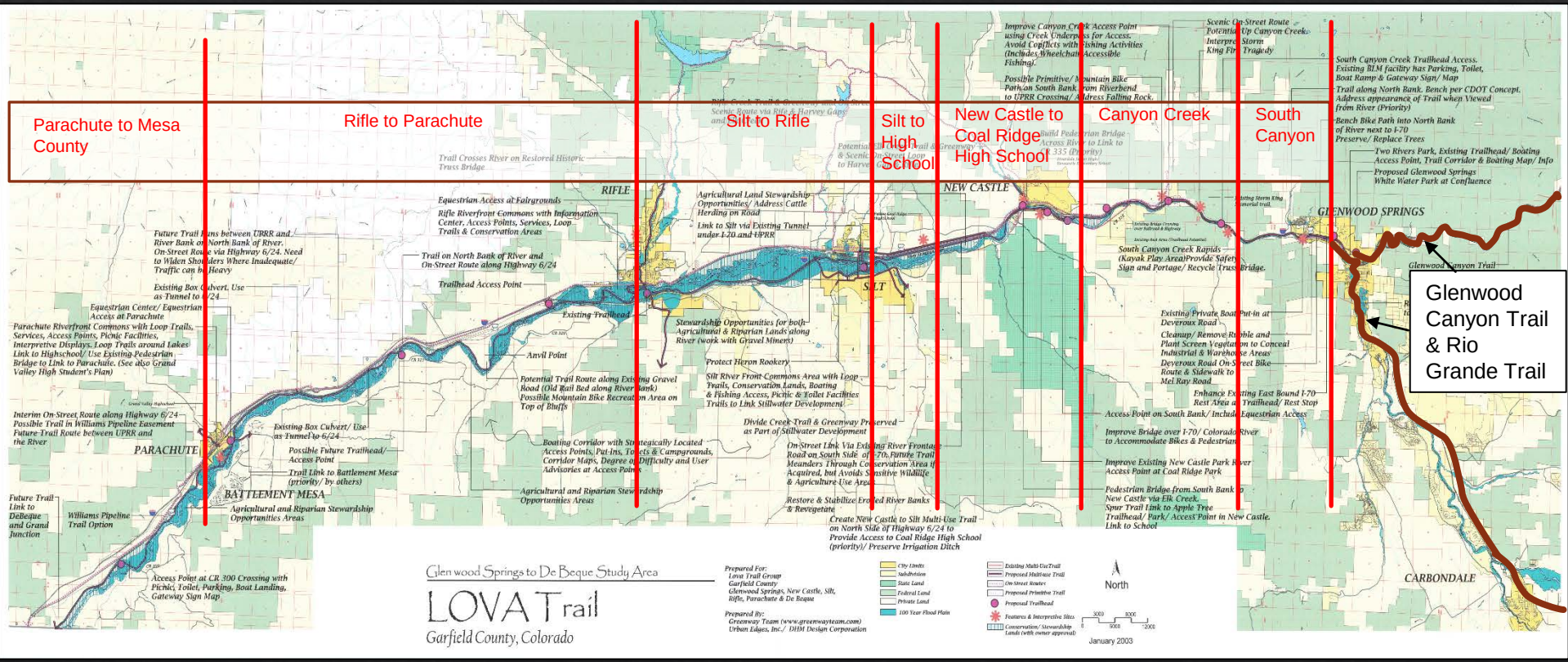

Map of the LoVa Trail - East

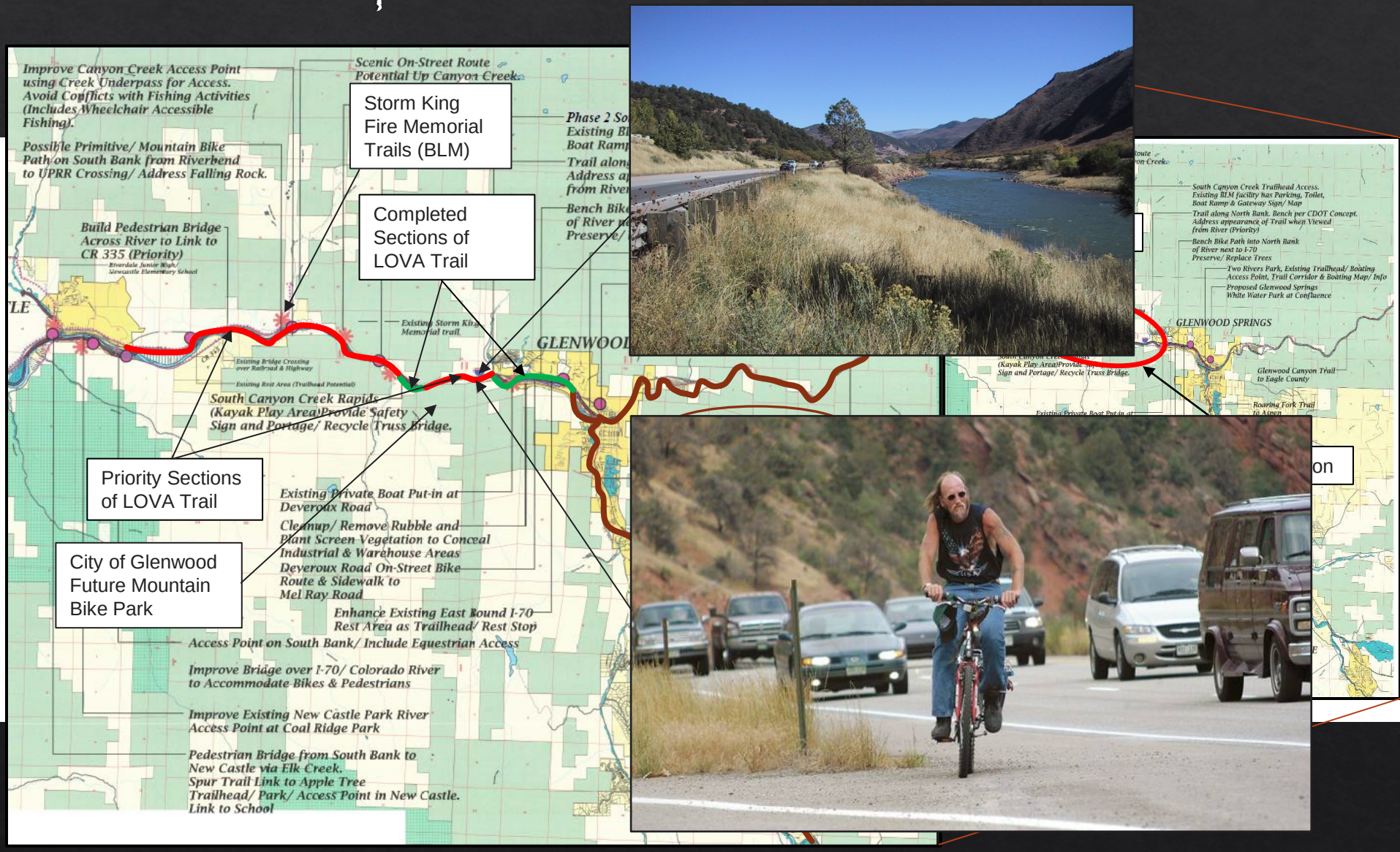

Map of the LoVa Trail - East

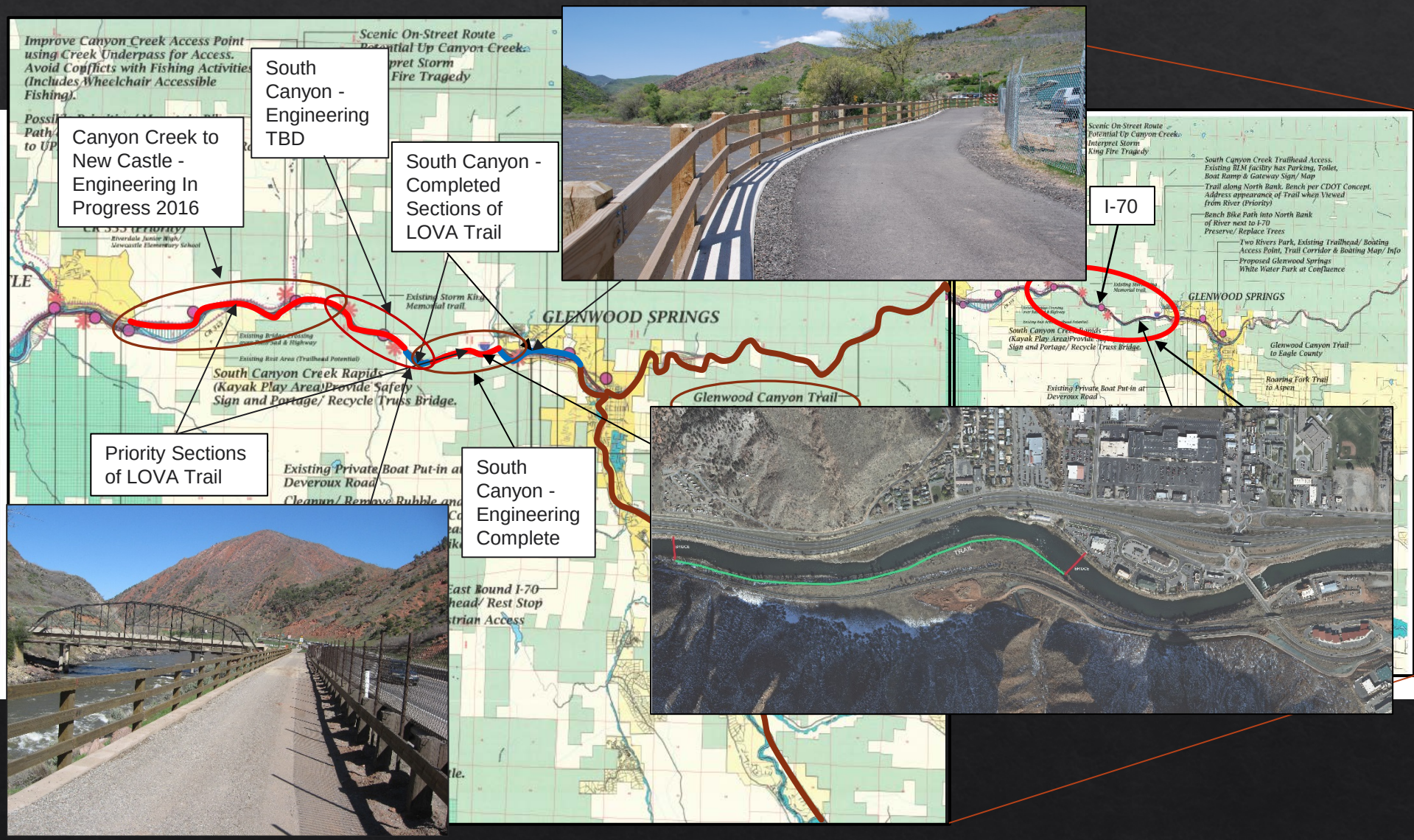

Map of the LoVa Trail - Central

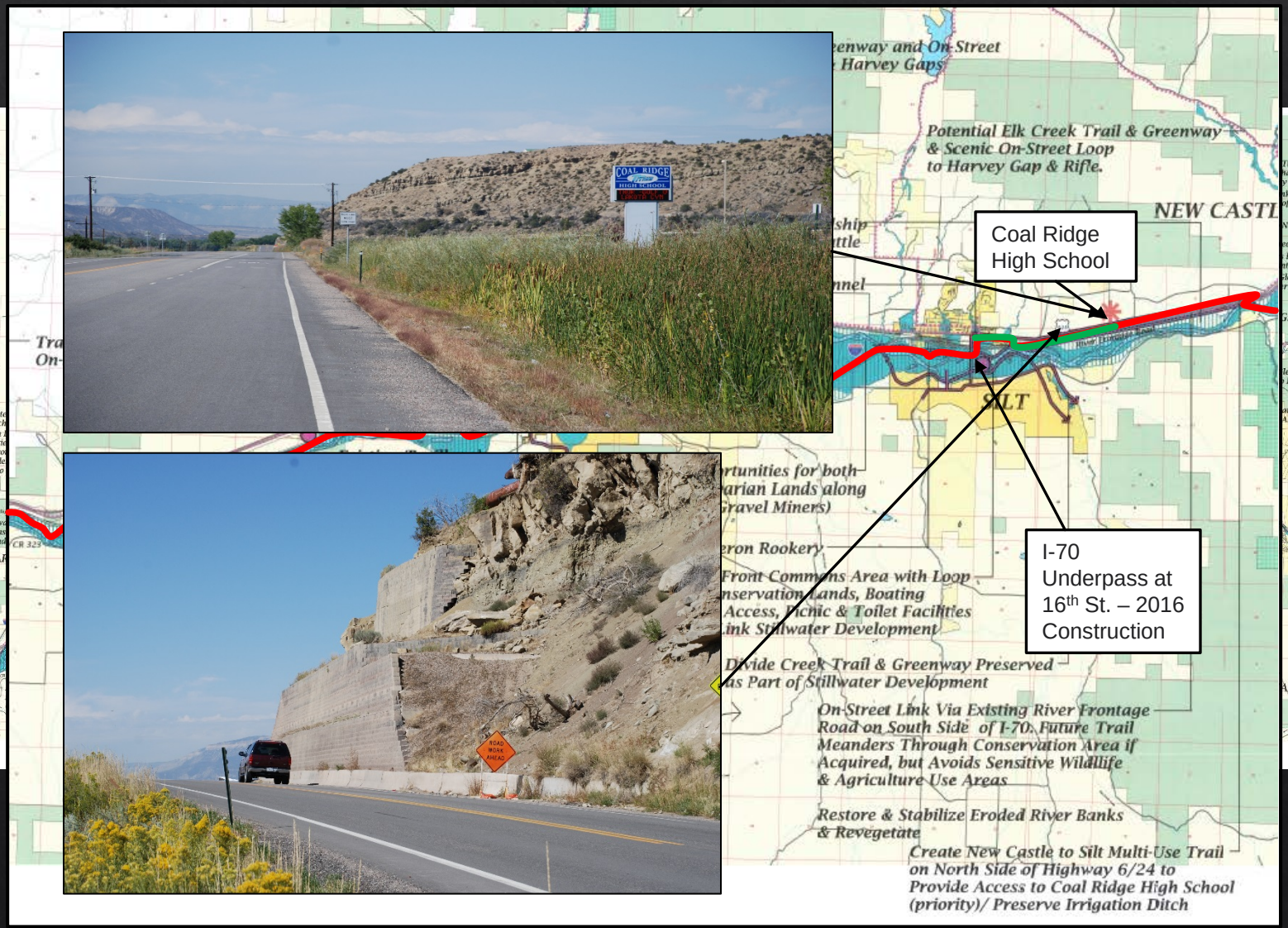

Map of the LoVa Trail - Central

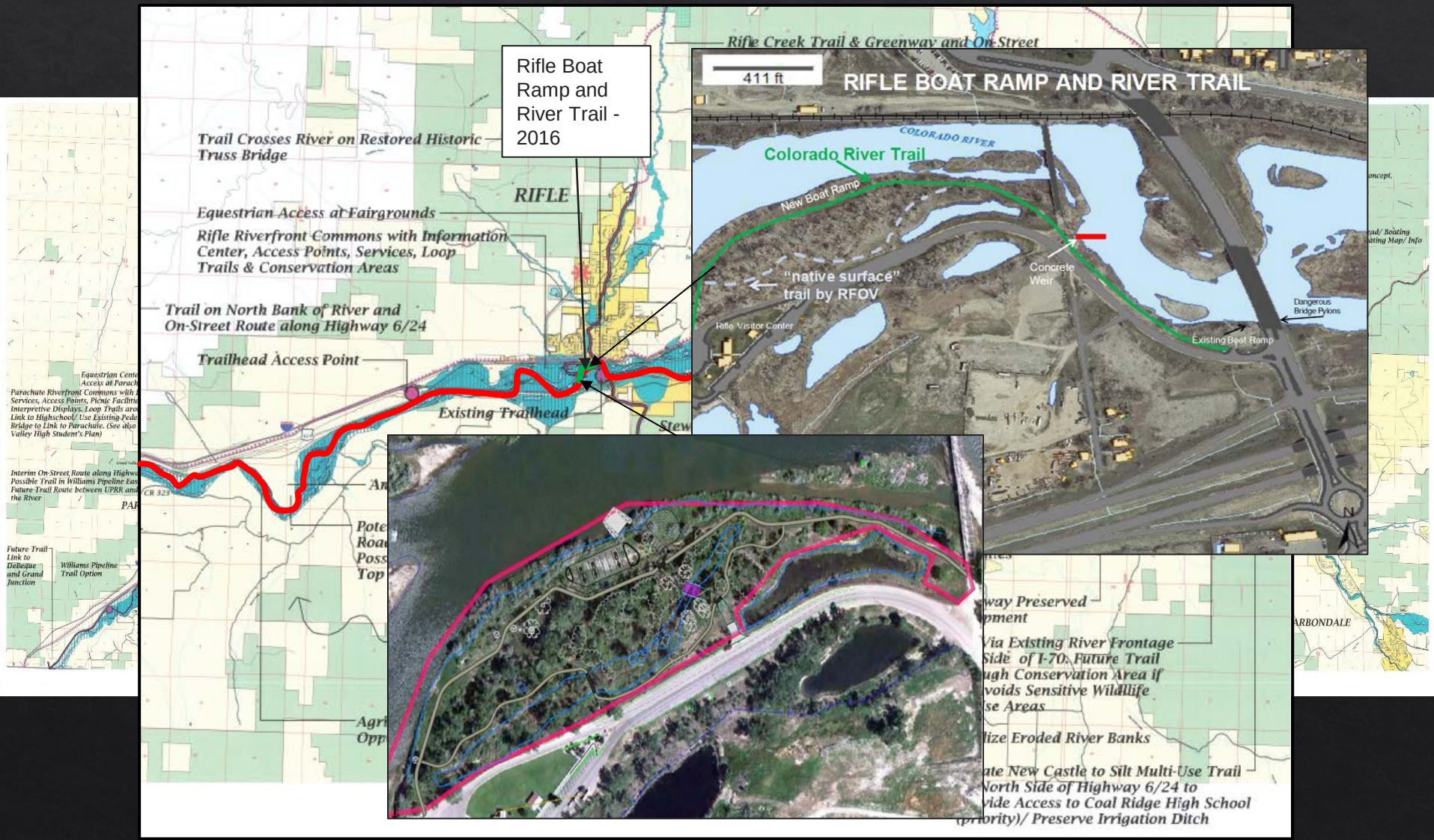

Map of the LoVa Trail - West

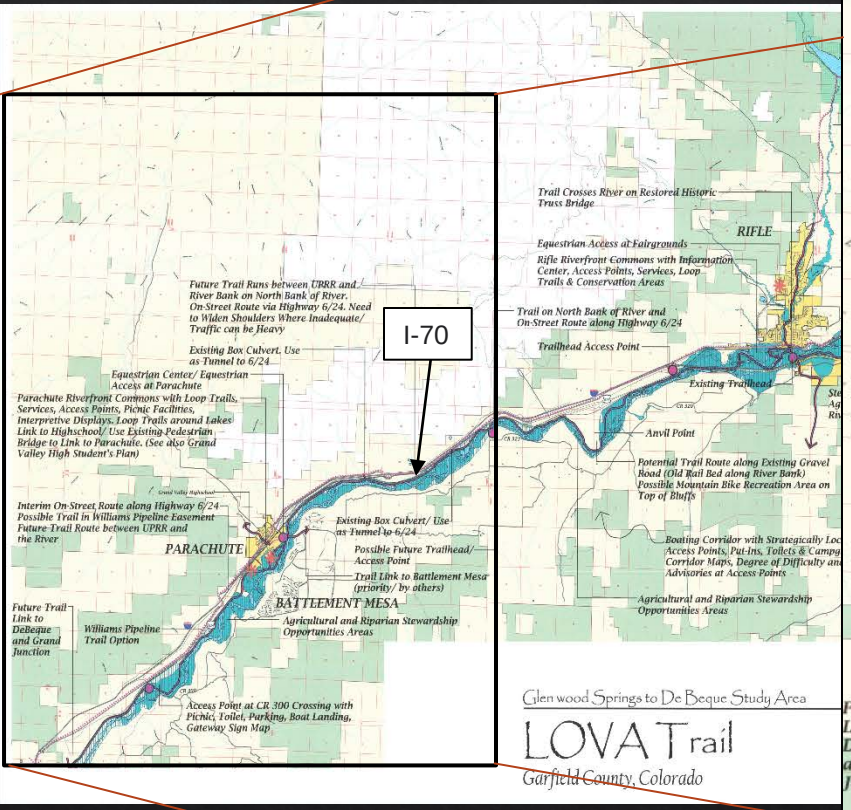

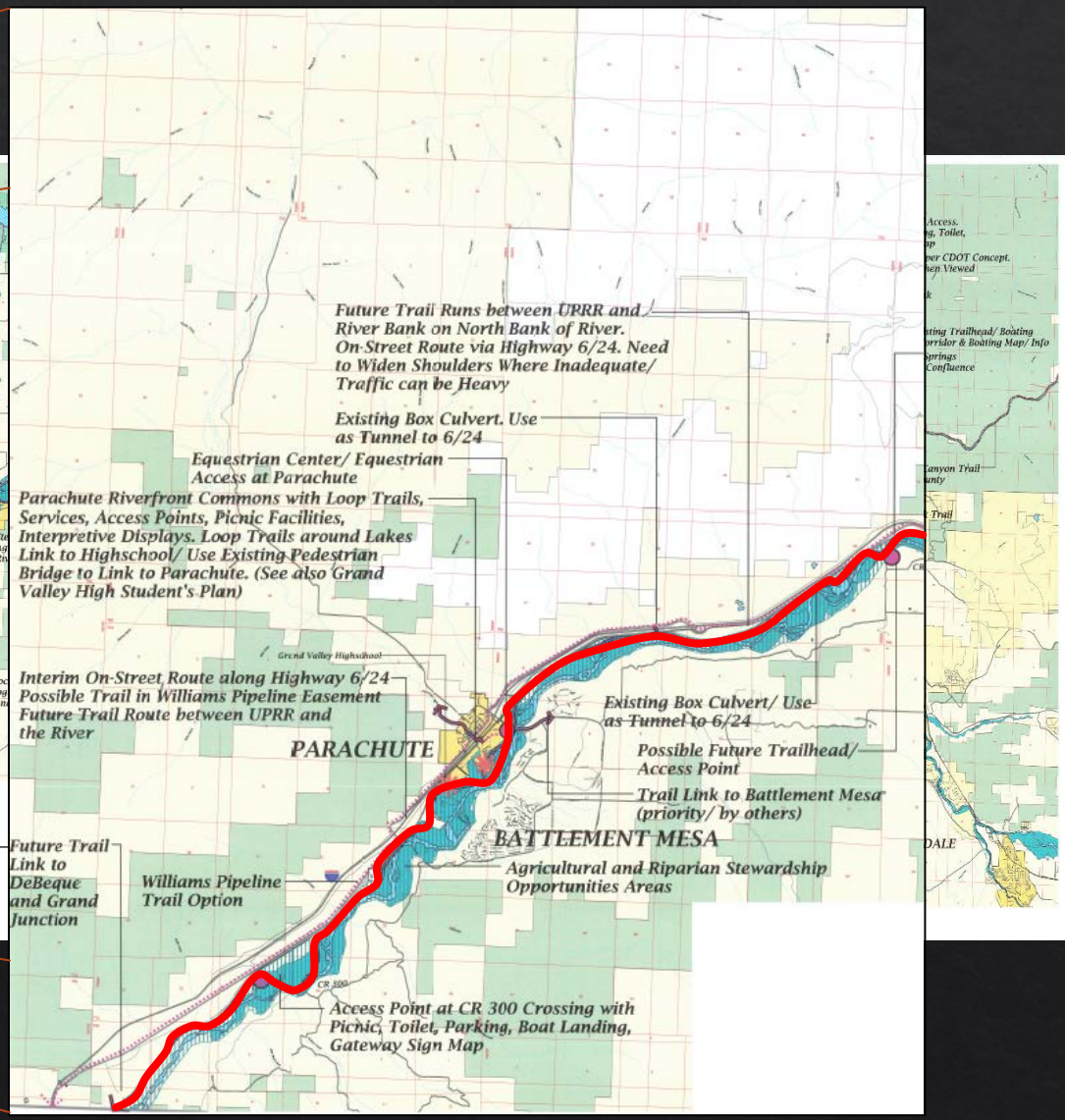

LOVA Trail

Progress to Date - Connecting Glenwood Springs to New Castle

Glenwood Springs to South Canyon (2.8Miles)

- Phase 1 (~0.5 Miles) – Complete

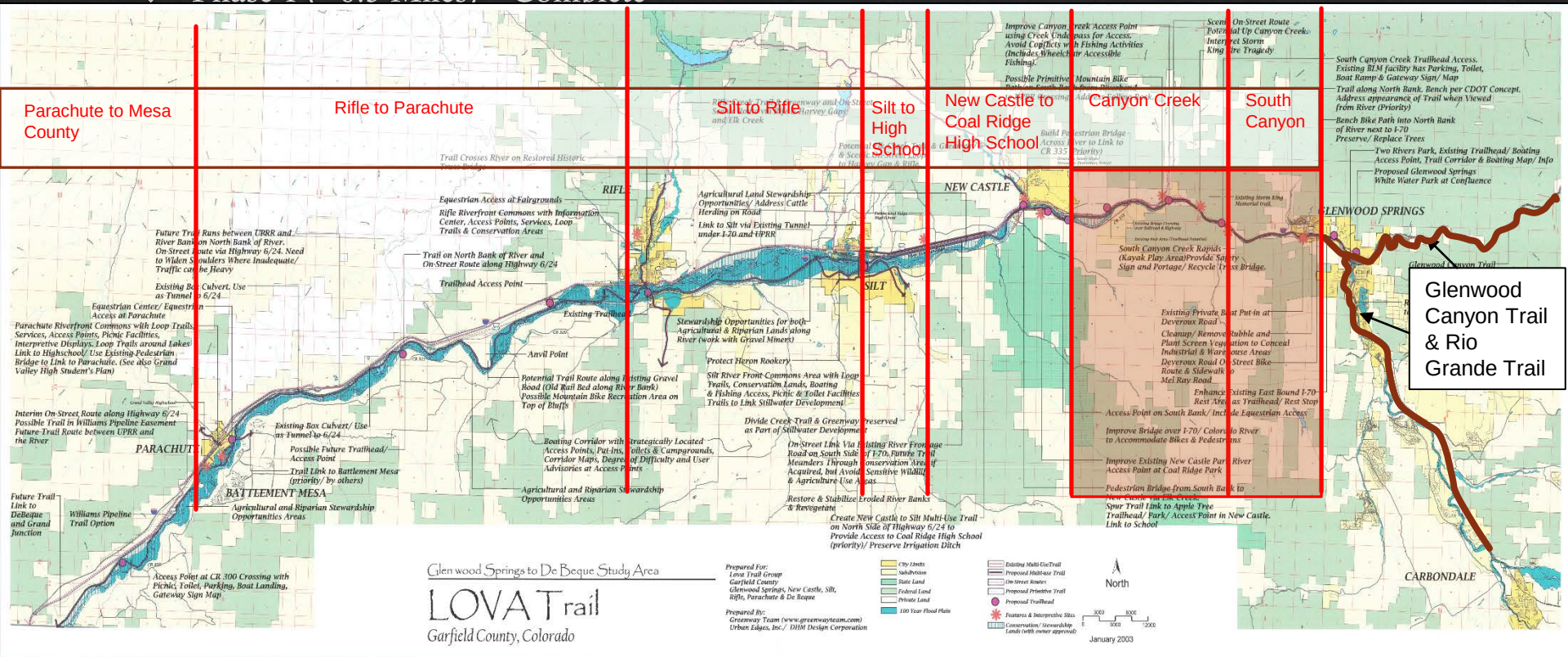

LOVA Trail

Progress to Date - Connecting New Castle, Silt, Rifle, Parachute and Mesa County

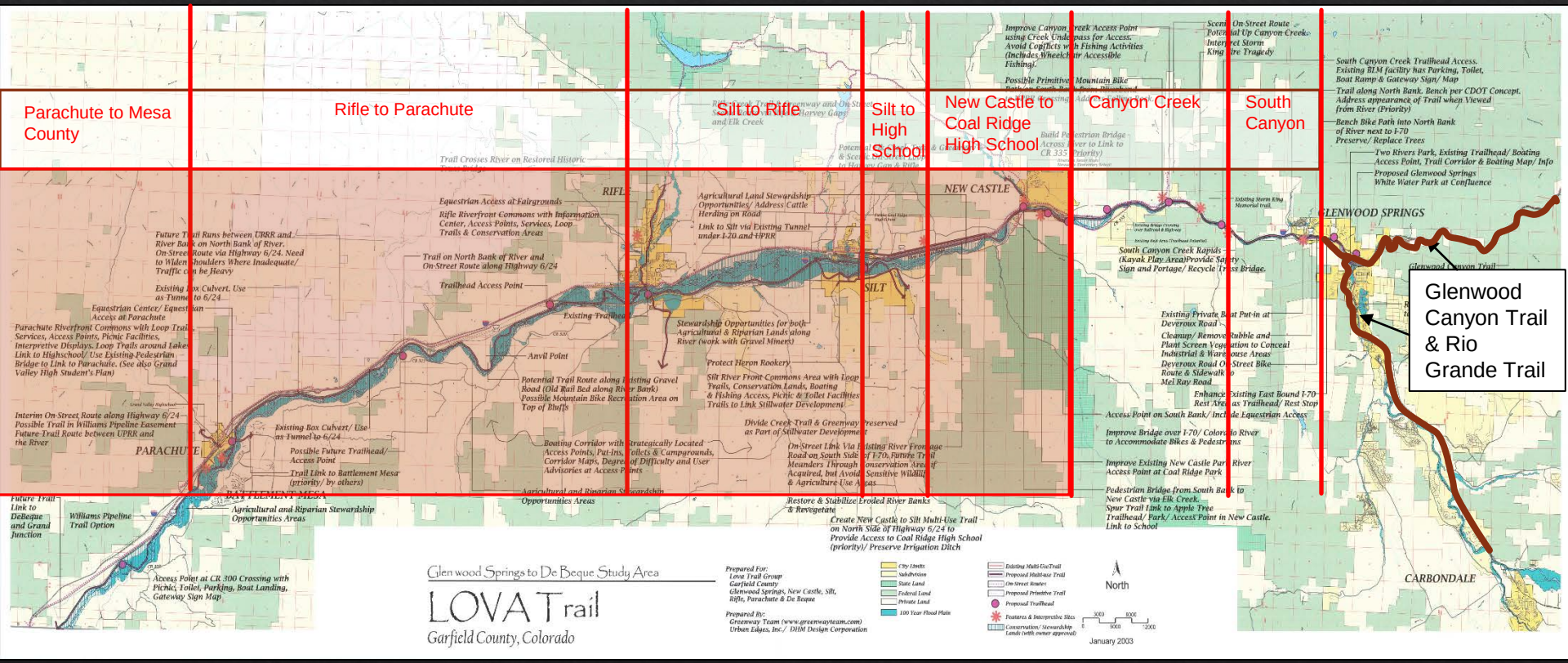

- Needs Engineering

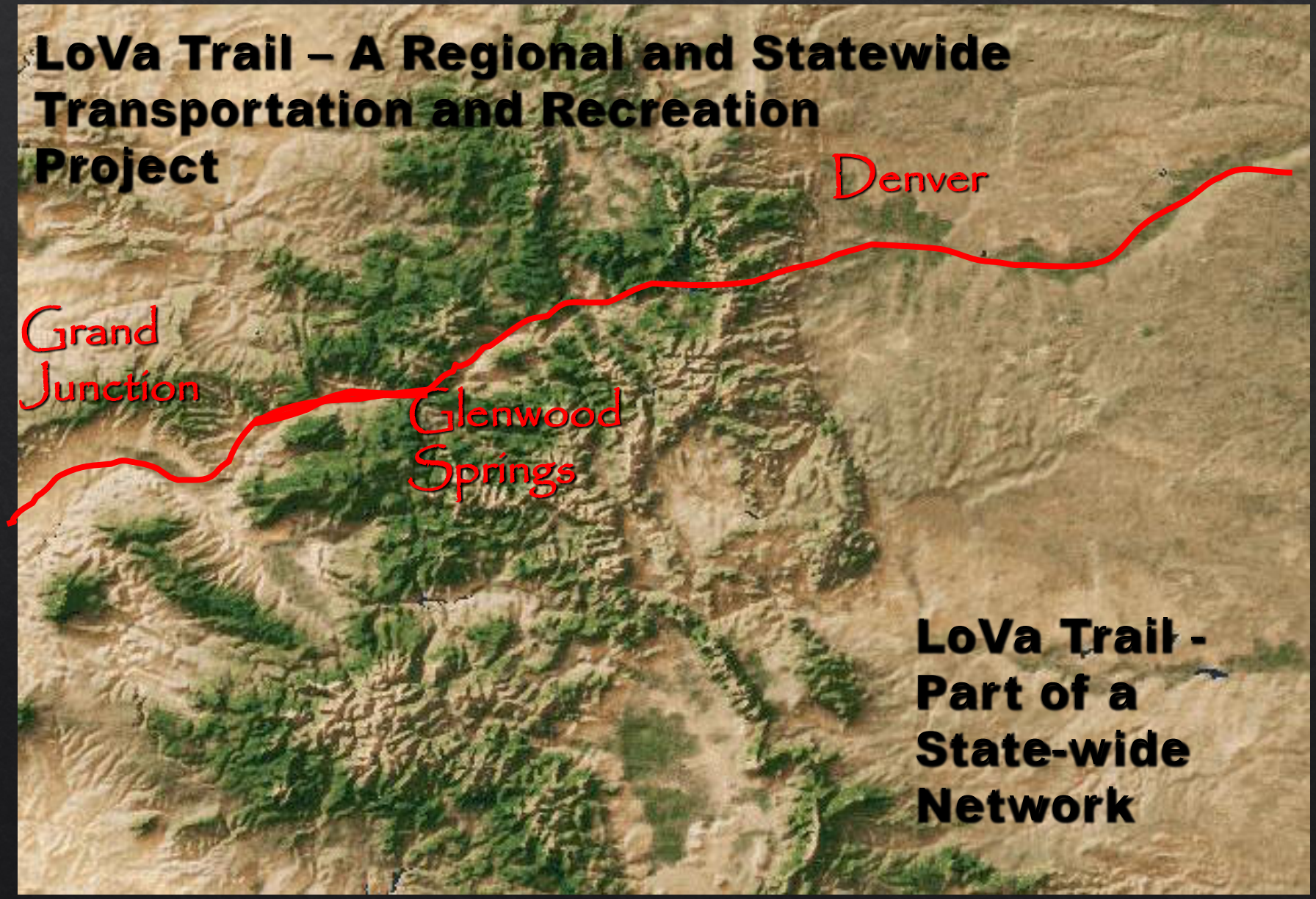
LoVa Trail – A Regional and Statewide Transportation and Recreation Project
Denver
Grand Junction
Glenwood Springs
LoVa Trail - Part of a State-wide Network